

# U.S. Geography Unit

For Elementary and Middle School Students

## *Via Spaced Repetition*

*Study Aids to enhance the*

*General Knowledge of United States Political-State Borders,  
Plus, US Major Rivers, Lakes, Mountain Ranges, and Points of Interest  
(7 Continents and 5 Major Oceans included)*

*“I like geography. I like to know where places are.”*

– Tom Felton

*“It is wonderful to be here in the great state of Chicago”*

– Dan C. Quayle

*“The study of geography is about more than just memorizing places on a map. It’s about understanding the complexity of our world, appreciating the diversity of cultures that exists across continents. And, in the end, it’s about using all that knowledge to help bridge divides and bring people together.”*

– Barrack Obama

*I believe this unit is worthwhile and should be standard “walking around” general knowledge from students in their intermediate elementary years to adults that are 100 years old. A person should not need to search for this type of information on the internet. It should be known – committed to memory. It only takes a consistent, deliberate and intentional instructional effort to stress its importance to our students.”*

*Blaine A. Helwig*

*December, 2017*

## The Importance and General Recommendations for Mastering Physical Geography

This physical geographic unit is designed to be implemented in pieces. For elementary students in the United States, learning and mastering the states and their capitols is usually a standard student expectation. Knowledge of geography assists students in other academic areas. It affords them a place to mentally cement a physical location to events that occur in their lives when learning basic US history or current events. It also allows them to make logical connections between historical and current events that occur between adjacent states or a geographical region. For example, when the infamous “Trail of Tears” is studied, students make connections of distances and specific States traversed westward towards the State of Oklahoma. In short, students gain familiarity in the country they reside. If they continue their studies to Canada – a major trading partner of the United States, Mexico and Central America – until all of North America is known, students’ understanding and awareness of the world is heightened. The world is a large place, but as students master more and more areas, it shrinks – it becomes mentally manageable.

It is strongly recommended students start with the northeastern states and transition westward. This direction of study makes sense in terms of ‘Manifest Destiny’ and the general curricular implementation of United States history – from east to west. Additionally, many states in the northeast are smaller in area and more difficult for young students to learn that live outside that region. A common learning mistake that students make is when they skip around too much, and they do not repetitively and systematically memorize the states in a set pattern. This is one reason that many students struggle learning simple memorization tasks in school, too. For instance, this geography program is set-up and parsed in regions to assist students in focusing their study efforts. Students begin in the northeast and focus only on those states and capitols. But the teacher can use a spaced repetition (instructional) system (SRS) to significantly heighten their students’ success in learning geography. If the **teacher prepares** their students **daily** – deliberately and systematically – **all** students master the content. Thus, if this material is taught in small chunks each day, students not only learn the information, but they retain it as well.

There is an introductory quiz in the first section. I recommend an initial assessment of students before beginning the geography unit. In my educational experience, the vast majority of students will not do very well regardless of socioeconomic status. Save the quizzes until the end of the unit, and then administer the same quiz to students. After that quiz is checked, hand out their initial quiz and students can compare their progress. Note: Currently, there are about 195 countries in the world.

### Spaced Repetition Daily Practice – US Geography

**On day 1**, the teacher practices ‘globally’ with students – showing the northeastern states image on the document camera – and start the session **ONLY** with Maine, New Hampshire and Vermont and add in those states’ capitols. Note: All the northeastern states and capitols must also be shown in print view of students – they need to know how each state and capitol is spelled by visual recognition – and not only by auditory review. This exercise is a quick – 3 to 5 minutes. Add the Atlantic Ocean into the practice session. Note: use a document camera or quick means to show these states. During my teaching days, I drew the geographic section on the white/black board – so the transition time was exceedingly fast to the daily SRS exercise. Make it fun as a daily learning task – challenge students – motivate your children to learn this type of information. It will assist the instruction in other areas of rapid memorization tasks – such as vocabulary acquisition, science processes or math fact operations in arithmetic.

**On day 2**, repeat the process: **Begin** with the same states – Maine, New Hampshire and Vermont and their capitols – the teacher points and students chorally repeat. After the students are successful on the first three states and their capitols, the teacher can add Massachusetts and its capitol, Boston. The students repeat this process until the first four states are memorized. The spaced repetition instructional process requires about 3 to 5 minutes.

**On day 3**, repeat the first three states in the same order as the day before (Note: We are not trying to fool the students with this systematic and repetitive process – please do not skip around), adding Rhode Island and Connecticut and their respective capitols. In only three days, the ‘New England States’ have been mastered. Continue the process on subsequent days until ALL the northeastern states and capitols are completed. Then, begin to skip around to ‘test’ students. Note: Refer to the group of 6 states as the ‘New England States’ and explain to students the reason those

states are called that descriptive phrase. Continue on subsequent days as you review. After a couple weeks, all students will know the geographic content – use (**laminated**) student practice resources with vis-à-vis (or fine point dry erase markers) to afford them individual practice in **WRITING** the correct location of the states, capitol or point of interest. Students can practice at home, as an early finisher activity to the daily core lesson or during ‘free-time.’

This short SRS instructional process each day for only 5 to 10/12 minutes; however, the student outcomes are guaranteed with accountable learning for **ALL** students – encourage and praise their efforts. After all the states and capitols are learned through this spaced repetition system process, add important cities and physical geographical features during each section. For example, in the northeast, I would recommend including the following important cities: New York City, Philadelphia, Washington, D.C. (explain the meaning of D.C. – not residing in any specific state), and St. Lawrence River/Seaway. I also recommend taking the time to teach students the location of two of the Great Lakes in this region (Erie and Ontario), Chesapeake Bay, Niagara Falls, the six (6) New England States and the Appalachian Mountain Range. All of these states, capitols, important cities and physical features will surface as students study history and current events; however, they will *readily* know their relative and physical location to other important geographic areas and be better prepared to learn about the American historical experience. Note: The enclosed teacher and student study guides assist the teacher in the specificity of that geographical information.

A teacher can easily make student study guides for each geographical region – with the answer key on the backside by coping and laminating the student independent resource on 60 to 65 bond weight paper so students can use these aids with vis-à-vis/dry erase markers. Again, the students can practice on their own during independent learning or when finishing an assignment early. Additionally, the teacher can collect the laminated study aids (different colors for each geographical region) and use the resource for several school years to save on paper.

This unit allows the teacher to efficiently and effectively use the unit with limited preparation time – except for copying the resources and explaining their appropriate use by students. Students will do well, extremely well, if the teacher prepares them for success for the assessment. It is also recommended on the intermediate geography sections (i.e., NE, Southern, Great Plains, SW and Mountain/Pacific) that the teacher give a formative test two or three days prior to the officially scheduled one. In doing so, the teacher (and the students) can verify that they have mastered the material. It also diagnostically indicates to the teacher (and student) what capitols and states they have yet to master. Then, the teacher can focus on those specific states. In doing so, the mass of students score perfect papers on the summative assessment demonstrating mastery of the geographic content. Remember, students are between 9 to 14 years old; thus, guide them to academic success!

At the end of the United States physical geography unit, as a teacher, I required each 5<sup>th</sup> grade student to select a state to research and write a report – with poster board – and present to their classmates. I strongly recommend being very specific on expectations, inclusions, neatness and quality work. Students should also practice their presentations prior to their scheduled class time. Some students wrote and presented using a PowerPoint or a similar digital format. However, each teacher understands the demands and dynamics of their classroom; hence, these curricular decisions and any curricular extensions must always remain with each classroom teacher.

I believe acquiring geographical knowledge – the United States and other country’s physical locations is a worthwhile and pragmatic objective for 4<sup>th</sup> and 5<sup>th</sup> grade elementary students as well as middle school students. I feel I was fortunate to learn United States geography in my elementary school when I was a fifth-grade student over five decades ago in addition to mastering world geography when I was in high school and university. This knowledge has proved invaluable throughout my reading, travels, academic study and my professional careers. It has always provided me the ability to ‘ground information’ to a fixed point on the globe affording me the ability to retain that knowledge long-term. As Francis Bacon, the philosopher and statesman, stated approximately 500 years ago, “Knowledge is Power.” Geographical knowledge is critical to sufficiently understanding one’s world at the appropriate age. I hope this unit guides, motivates and teaches students to successfully understand and mentally navigate the physical world that surrounds them.

*Blaine C. Helwig*

# UNITED STATES GEOGRAPHY UNIT

## – Table of Contents –

| Geographical Topic   |  | Page               |
|--|--|--------------------|
| <i>Importance and General Recommendations - Mastering Physical Geography</i> |  | <i>i &amp; ii</i>  |
| <b>Part 1: World Geography Maps Content:</b>                                 |  | <b>1</b>           |
| Initial Geography Quiz, World Globe, World Map – Continents & Oceans         |  | 2 - 7              |
| <b>Part 2: United States Geography Contents:</b>                             |  | <b>8</b>           |
| <b>Northeastern States</b>   | Teacher – Whole Class Spaced Rep. Resource   | <b>9 &amp; 10</b>  |
|  | Independent Practice – Student Resource      | <b>11 &amp; 12</b> |
|  | Northeastern Section Assessment with Key     | <b>13 - 16</b>     |
| <b>Southern States</b>   | Teacher – Whole Class Spaced Rep. Resource   | <b>17 &amp; 18</b> |
|  | Independent Practice – Student Resource      | <b>19 &amp; 20</b> |
|  | Southern Section Assessment with Key         | <b>21 - 24</b>     |
| <b>Great Plains States</b>   | Teacher – Whole Class Spaced Rep. Resource   | <b>25 &amp; 26</b> |
|  | Independent Practice – Student Resource      | <b>27 &amp; 28</b> |
|  | Great Plains Section Assessment with Key     | <b>29 - 32</b>     |
| <b>Southwestern States</b>   | Teacher – Whole Class Spaced Rep. Resource   | <b>33 &amp; 34</b> |
|  | Independent Practice – Student Resource      | <b>35 &amp; 36</b> |
|  | Southwestern Section Assessment with Key     | <b>37 &amp; 38</b> |
| <b>Pacific and Mountain States</b>   | Teacher – Whole Class Spaced Rep. Resource   | <b>39 &amp; 40</b> |
|  | Independent Practice – Student Resource      | <b>41 &amp; 42</b> |
|  | Pacific/Mountain Section Assessment with Key | <b>43 - 46</b>     |
| <b>Cumulative Assessment:<br/>All 50 States</b>                              | Student Assessment                           | <b>47 - 51</b>     |
|  | Solution Key for Student Assessment          | <b>52 - 54</b>     |
|  | Blank United States Map – All 50 States      | <b>55</b>          |

# Part 1

## *World Geography*

### *This Section Contains:*

- 1.) Initial Geography Quiz*
- 2.) Globe Map with Important Features*
- 3.) Globe Map with Important Features - Solutions*
- 4.) World Map: Learning the Continents and Oceans*
- 5.) World Map: Learning the Continents and Oceans – Solutions*
- 6.) Blank World Map Template*

*“I am a citizen of the world”* – Diogenes, circa 412 BC

# INITIAL GEOGRAPHY KNOWLEDGE SURVEY

Name: \_\_\_\_\_ Grade: \_\_\_\_\_ Teacher: \_\_\_\_\_ Date: \_\_\_\_\_

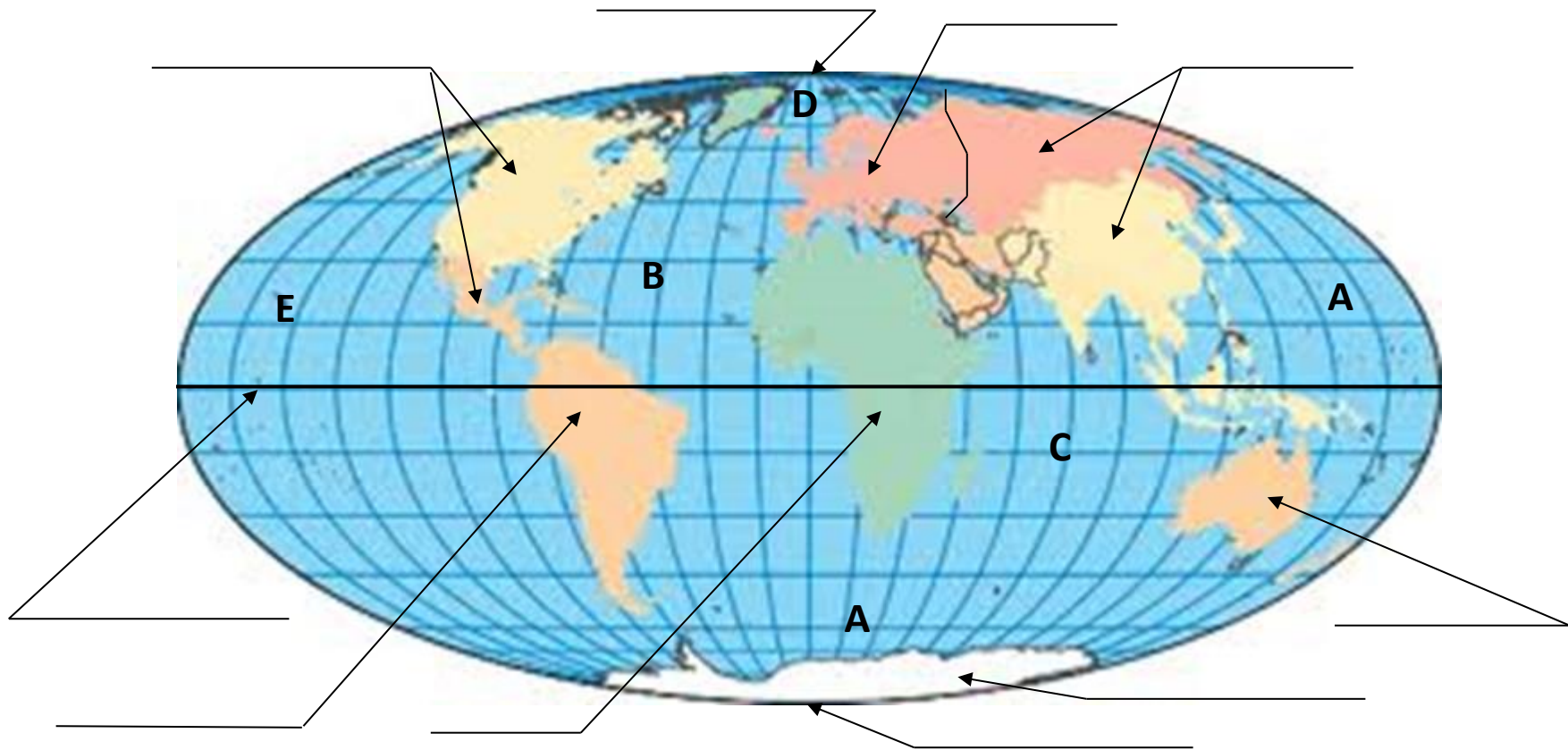
**Directions:** Answer the following questions. There is no grade. Pretest: *“What do you already know?”*

|  |  |   |
|--|--|---|
| <b>How many <u>continents</u> can you name?</b>                    | 3. _____   | <b>What is the horizontal imaginary line circling the globe called?</b> |
| 1. _____   | 4. _____   | 1. _____  |
| 2. _____   | 5. _____   | <b>Name as many <u>countries</u> as you can.</b>                        |
| 3. _____   | 6. _____   | 1. _____  |
| 4. _____   | 7. _____   | 2. _____  |
| 5. _____   | <b>How many <u>MAJOR Rivers</u> can you name in other countries?</b> | 3. _____  |
| 6. _____   | 1. _____   | 4. _____  |
| 7. _____   | 2. _____   | 5. _____  |
| <b>How many <u>oceans</u> can you name?</b>                        | 3. _____   | 6. _____  |
| 1. _____   | 4. _____   | 7. _____  |
| 2. _____   | 5. _____   | 8. _____  |
| 3. _____   | 6. _____   | 9. _____  |
| 4. _____   | 7. _____   | 10. _____   |
| 5. _____   | <b>Name 2 <u>major MOUNTAIN</u> ranges in North America.</b>         | 11. _____   |
| <b>How many <u>Great Lakes</u> can you name?</b>                   | 1. _____   | 12. _____   |
| 1. _____   | 2. _____   | 13. _____   |
| 2. _____   | <b>Name 3 <u>major MOUNTAIN</u> ranges in other continents.</b>      | 14. _____   |
| 3. _____   | 1. _____   | 15. _____   |
| 4. _____   | 2. _____   | 16. _____   |
| 5. _____   | 3. _____   | 17. _____   |
| <b>How many <u>countries</u> do think there are in the world?</b>  | <b>Name 4 major US cities that are NOT state capitols?</b>           | 18. _____   |
| 1. _____   | 1. _____   | 19. _____   |
| <b>How many <u>MAJOR Rivers</u> can you name in North America?</b> | 2. _____   | 20. _____   |
| 1. _____   | 3. _____   | 21. _____   |
| 2. _____   | 4. _____   | 22. _____   |

# WORLD GLOBE

**Directions:** Use the word bank to write the correct location of each correct geographical locatoin on the lines provided.

|                      |               |                          |            |              |                |
|----------------------|---------------|--------------------------|------------|--------------|----------------|
| <b>WORD<br/>BANK</b> | North America | Africa                   | Equator    | Antarctica   | Europe         |
|                      | South America | Pacific Ocean            | Australia  | Indian Ocean | Arctic Ocean   |
|                      | Asia          | Antarctic/Southern Ocean | South Pole | North Pole   | Atlantic Ocean |



**OCEANS:** A.) \_\_\_\_\_ B.) \_\_\_\_\_ C.) \_\_\_\_\_ D.) \_\_\_\_\_ E.) \_\_\_\_\_

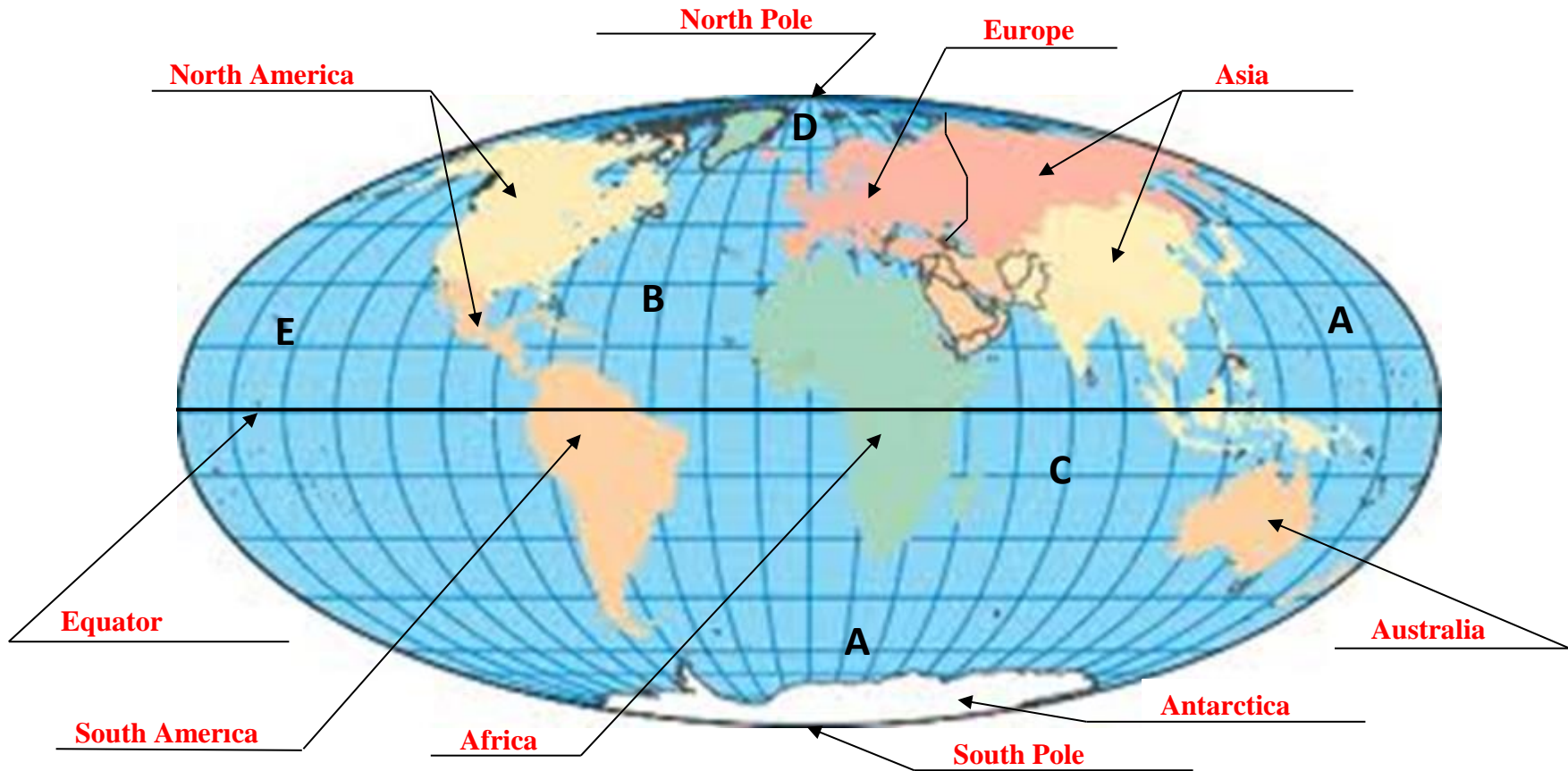
**SOLUTION**

# WORLD GLOBE

**SOLUTION**

Directions: Use the word bank to write the correct location of each geographical word on the lines provided.

|                      |               |                          |            |              |                |
|----------------------|---------------|--------------------------|------------|--------------|----------------|
| <b>WORD<br/>BANK</b> | North America | Africa                   | Equator    | Antarctica   | Europe         |
|                      | South America | Pacific Ocean            | Australia  | Indian Ocean | Arctic Ocean   |
|                      | Asia          | Antarctic/Southern Ocean | South Pole | North Pole   | Atlantic Ocean |

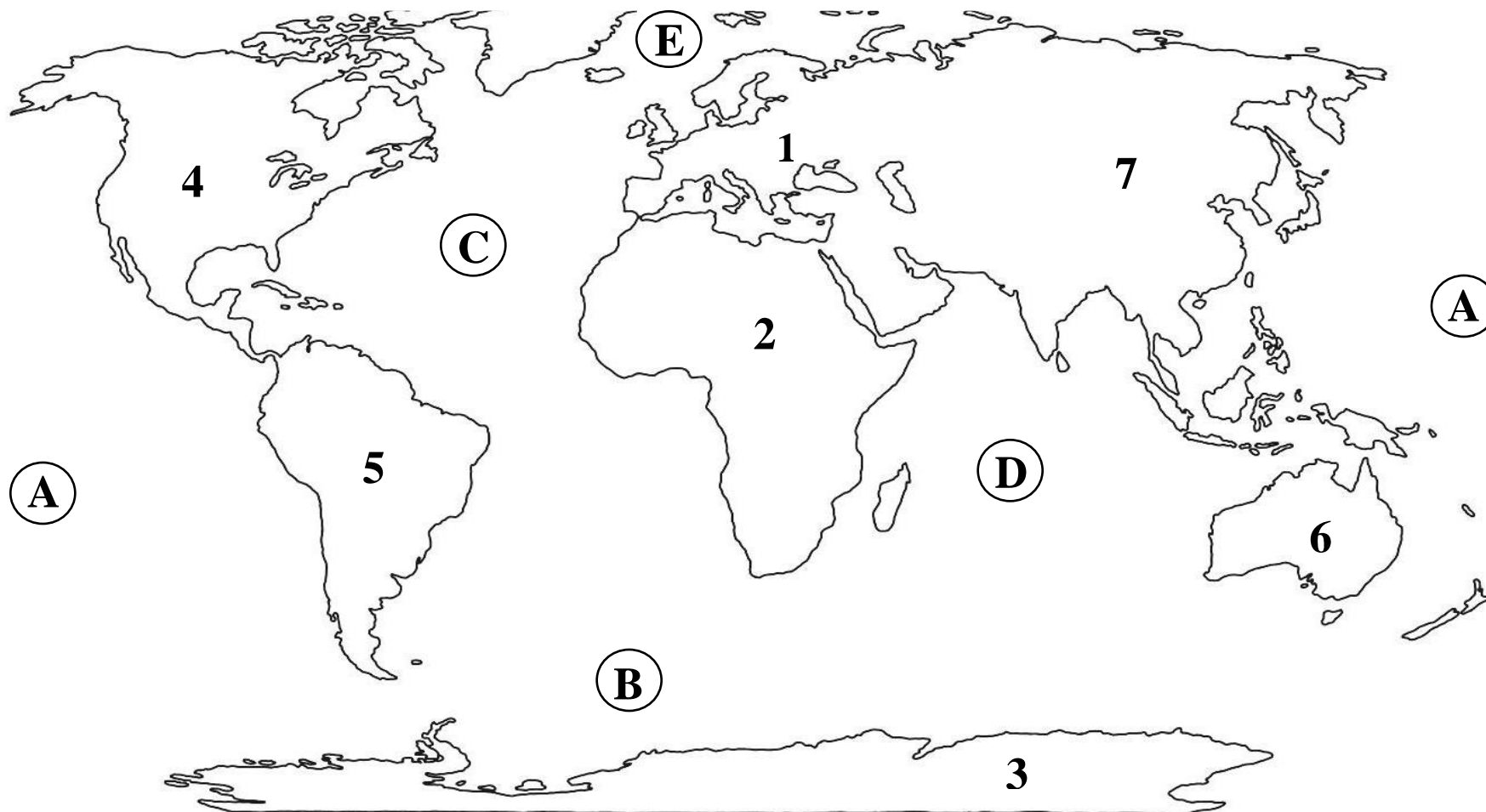


OCEANS: A.) Antarctica B.) Atlantic C.) Indian D.) Arctic E.) Pacific



# WORLD – Continents and Oceans

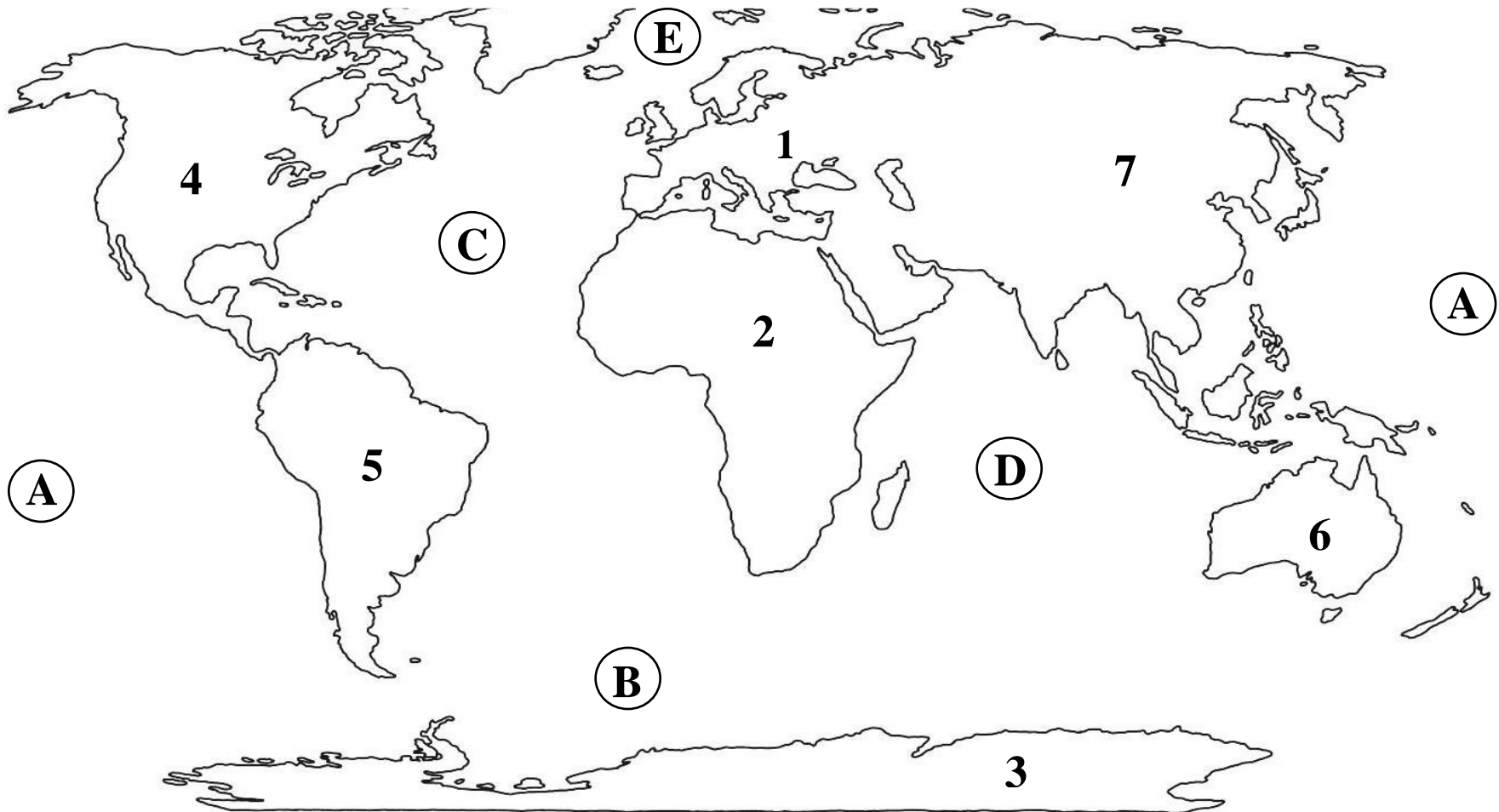
Directions: Label the Seven (7) Continents and Five (5) Oceans next to the letter or number on the space provided. Use the Word Bank to assist with the correct spellings.



|                  |   |
|------------------|---|
| <b>WORD BANK</b> | <b>CONTINENTS:</b> Africa, Antarctica, Asia, Australia, Europe, North America, South America. |
|                  | <b>OCEANS:</b> Antarctica (Southern), Arctic, Atlantic, Indian, Pacific                       |

|                |  |
|----------------|--|
| <b>ANSWERS</b> | <b>CONTINENTS:</b> 1.) _____ 2.) _____ 3.) _____ |
|                | 4.) _____ 5.) _____ 6.) _____                    |
|                | 7.) _____ <b>OCEANS:</b> A.) _____               |
|                | B.) _____ C.) _____ D.) _____ E.) _____          |

Directions: Label the Seven (7) Continents and Five (5) Oceans next to the letter or number on the space provided. Use the Word Bank to assist with the correct spellings.



|                  |   |
|------------------|---|
| <b>WORD BANK</b> | <b>CONTINENTS:</b> Africa, Antarctica, Asia, Australia, Europe, North America, South America. |
|                  | <b>OCEANS:</b> Antarctica (Southern), Arctic, Atlantic, Indian, Pacific                       |

|                |  |
|----------------|--|
| <b>ANSWERS</b> | <b>CONTINENTS:</b> 1.) <u>Europe</u> 2.) <u>Africa</u> 3.) <u>Antartica</u>  |
|                | 4.) <u>North America</u> 5.) <u>South America</u> 6.) <u>Australia</u>   |
|                | 7.) <u>Asia</u> <b>OCEANS:</b> A.) <u>Pacific</u><br>B.) <u>Antarctic/Southern</u> C.) <u>Atlantic</u> D.) <u>Indian</u> E.) <u>Arctic</u> |

# WORLD MAP



# Part 2

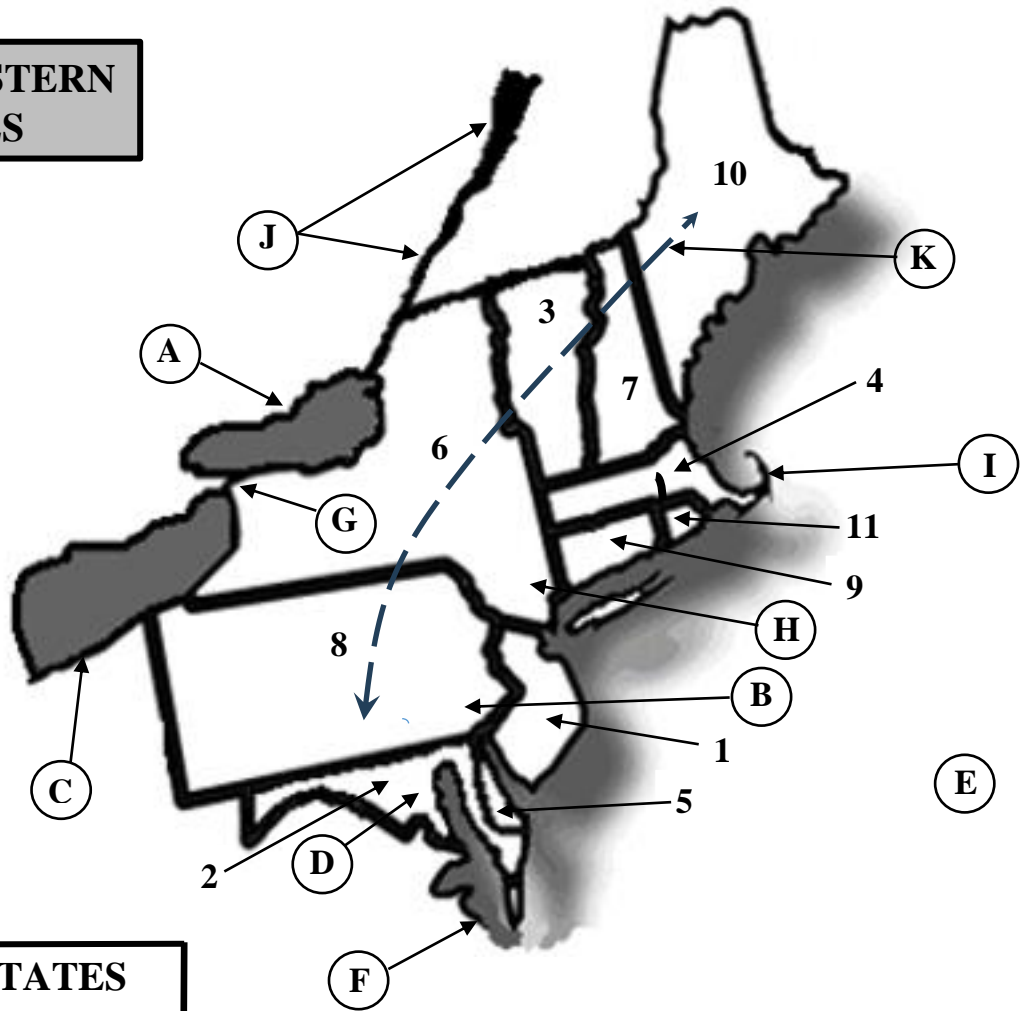
## *United States Geography*

### *This Section Contains:*

- 1.) *Northeastern States,*
- 2.) *Southern States,*
- 3.) *Great Plains States,*
- 4.) *Southwestern States,*
- 5.) *Pacific and Mountain States,*
- 6.) *Cumulative United States of America – 50 States*

# Northeastern States - Teacher Class Practice

## NORTHEASTERN STATES

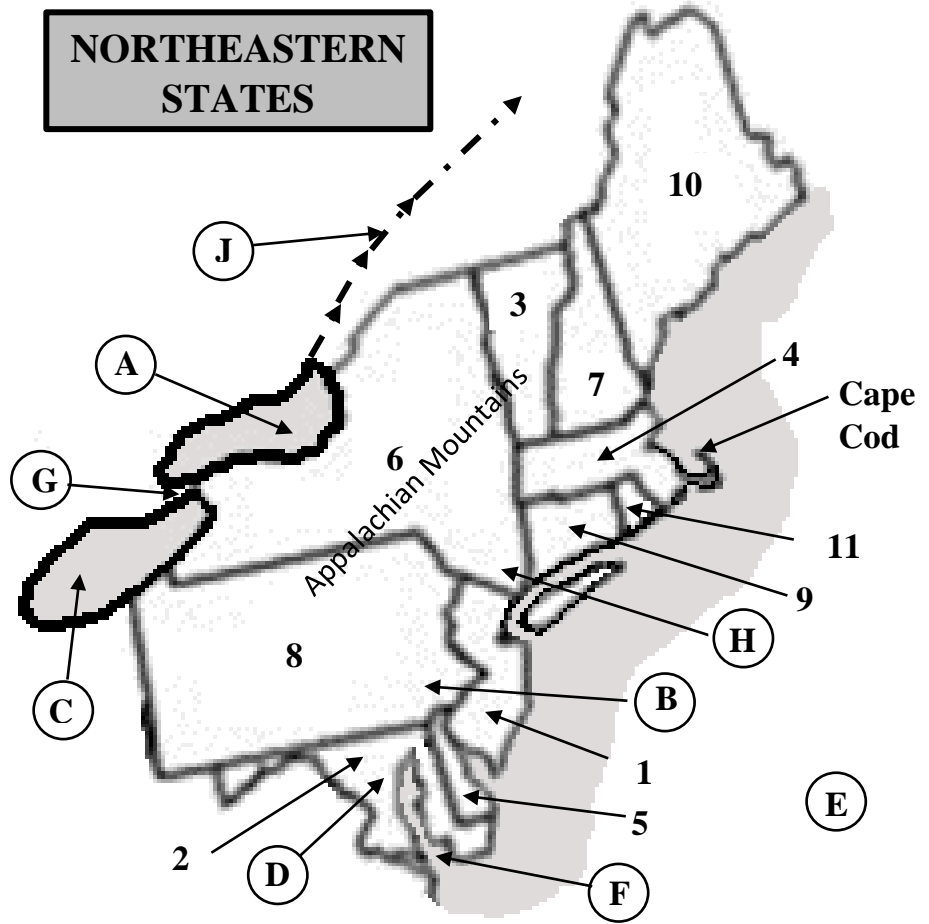


| CAPITOLS and STATES<br>WORD BANK |               |
|----------------------------------|---------------|
| <u>CAPITOLS</u>                  | <u>STATES</u> |
| Albany                           | Connecticut   |
| Annapolis                        | Delaware      |
| Augusta                          | Maine         |
| Boston                           | Maryland      |
| Concord                          | Massachusetts |
| Dover                            | New Hampshire |
| Harrisburg                       | New Jersey    |
| Hartford                         | New York      |
| Montpellier                      | Pennsylvania  |
| Providence                       | Rhode Island  |
| Trenton                          | Vermont       |

### Other Geographical Points of Interest

- New York City
- Niagara Falls
- Philadelphia
- Lake Erie
- Atlantic Ocean
- Lake Ontario
- St. Lawrence River
- Appalachian Mountains
- Chesapeake Bay
- Cape Cod
- New England States
- Washington, DC

| STATES AND CAPITOL WORD BANK |             |
|------------------------------|-------------|
| STATES                       | CAPITOLS    |
| Connecticut                  | Albany      |
| Delaware                     | Annapolis   |
| Maine                        | Augusta     |
| Maryland                     | Boston      |
| Massachusetts                | Concord     |
| New Hampshire                | Dover       |
| New Jersey                   | Harrisburg  |
| New York                     | Hartford    |
| Pennsylvania                 | Montpellier |
| Rhode Island                 | Providence  |
| Vermont                      | Trenton     |



*Capitol, State – Answer Box – Abbreviate the State Name, if necessary*

|                                   |                                      |                                 |
|-----------------------------------|--------------------------------------|---------------------------------|
| 1.) <u>Trenton, New Jersey</u>    | 2.) <u>Annapolis, Maryland</u>       | 3.) <u>Montpellier, Vermont</u> |
| 4.) <u>Boston, Massachusetts</u>  | 5.) <u>Dover, Delaware</u>           | 6.) <u>Albany, New York</u>     |
| 7.) <u>Concord, New Hampshire</u> | 8.) <u>Harrisburg, Pennsylvania</u>  | 9.) <u>Harford, Connecticut</u> |
| 10.) <u>Augusta, Maine</u>        | 11.) <u>Providence, Rhode Island</u> |                                 |

*Other Geographical Points of Interest*

*Directions: Write the 'LETTER' in the space next to the City, Lake, River, Bay or Ocean.*

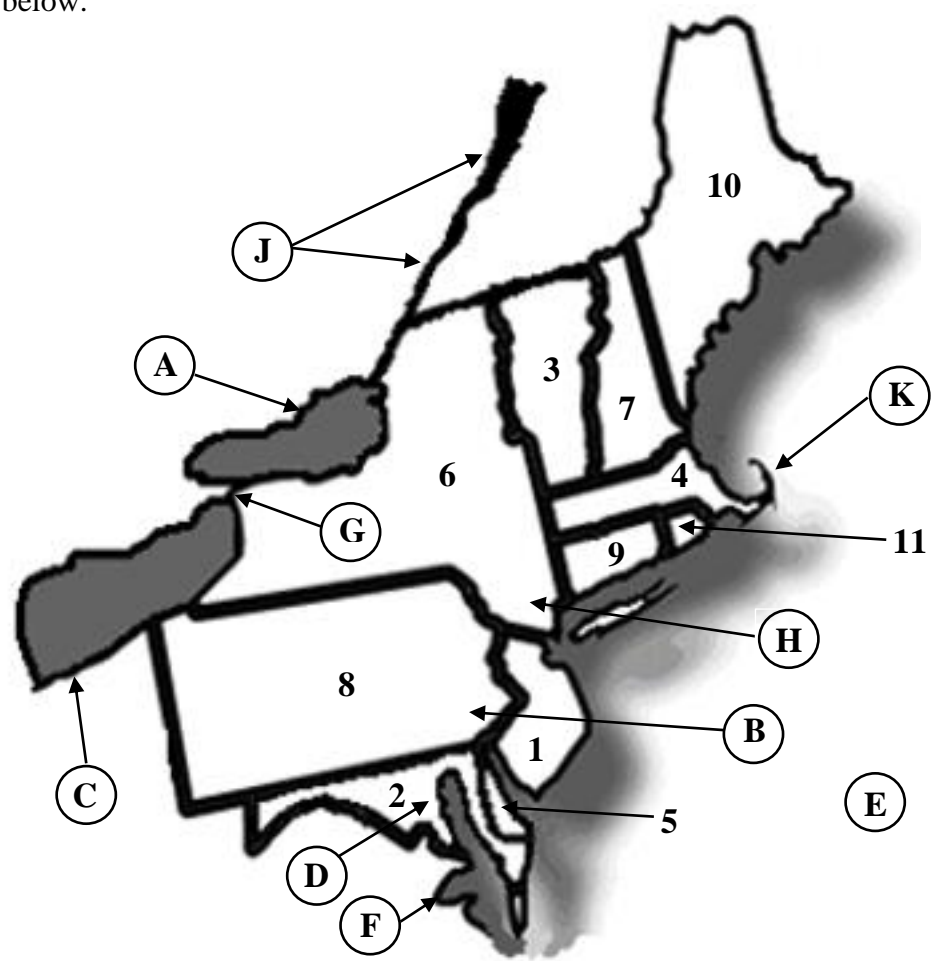
|                           |                               |                           |
|---------------------------|-------------------------------|---------------------------|
| New York City – <u>H</u>  | Lake Erie – <u>C</u>          | Philadelphia – <u>B</u>   |
| Lake Ontario – <u>A</u>   | St. Lawrence River – <u>J</u> | Niagara Falls – <u>G</u>  |
| Chesapeake Bay – <u>F</u> | Washington, D.C – <u>D</u>    | Atlantic Ocean – <u>E</u> |

# Northeastern States – Student Practice Resource

**Directions:** Write the Capitol and State Name on the line provided – use State abbreviations as needed. Use the ‘word bank’ below to assist with correct spellings. Also, write the **LETTER** next to the name in the ‘Other Geographic Points of Interest’ Section below.

| <u>CAPITOL</u> | <u>STATE</u> |
|----------------|--------------|
|----------------|--------------|

- 1.) \_\_\_\_\_
- 2.) \_\_\_\_\_
- 3.) \_\_\_\_\_
- 4.) \_\_\_\_\_
- 5.) \_\_\_\_\_
- 6.) \_\_\_\_\_
- 7.) \_\_\_\_\_
- 8.) \_\_\_\_\_
- 9.) \_\_\_\_\_
- 10.) \_\_\_\_\_
- 11.) \_\_\_\_\_



**STATE NAMES:** Connecticut (CT), Delaware (DE), Maine (ME), Maryland (MD), Massachusetts (MA), New Hampshire (NH), New Jersey (NJ), New York (NY), Pennsylvania (PA), Rhode Island (RI), Vermont (VT)

**STATE CAPITOLS:** Albany, Annapolis, Augusta, Boston, Concord, Dover, Harrisburg, Hartford, Montpelier, Providence, Trenton

## Other Geographical Points of Interest

**Directions:** Write the ‘LETTER’ in the space next to the City, Lake, River, Cape, Bay or Ocean.

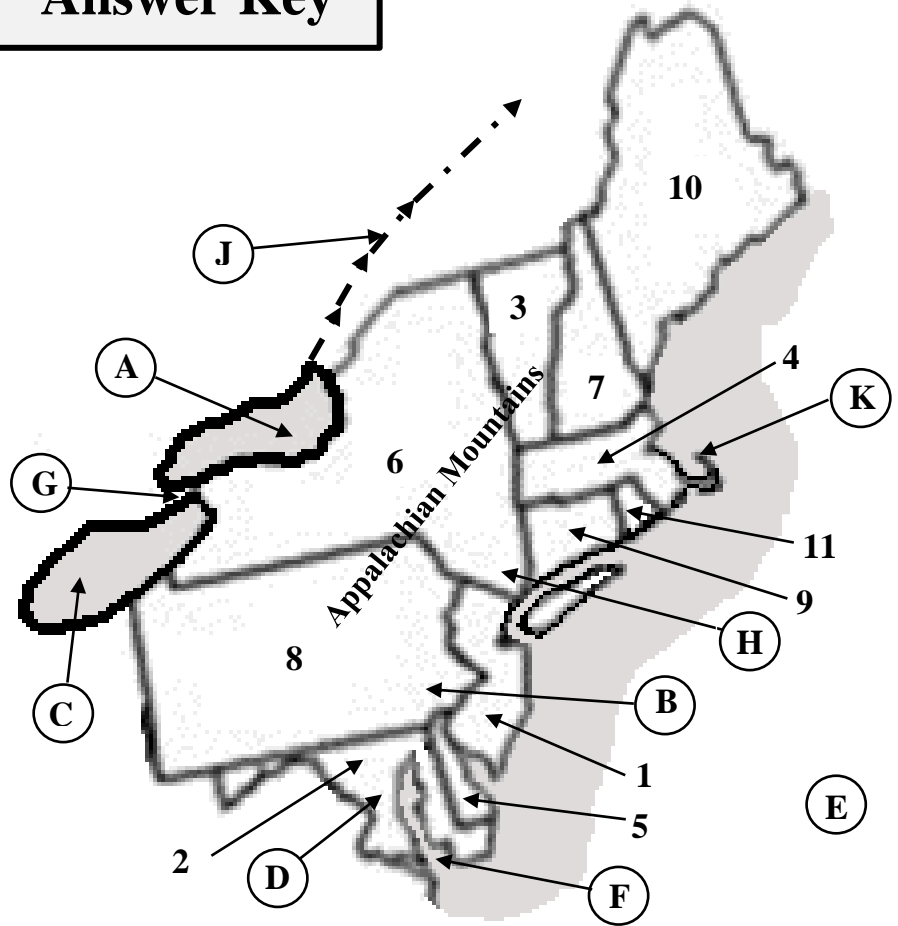
|                       |                                      |                       |
|-----------------------|--------------------------------------|-----------------------|
| New York City – ____  | Lake Erie – ____                     | Philadelphia – ____   |
| Lake Ontario – ____   | St. Lawrence River - ____            | Niagara Falls – ____  |
| Chesapeake Bay – ____ | Washington, D.C – ____               | Atlantic Ocean – ____ |
| Cape Cod – ____       | Name the 6 New England States: _____ |                       |

# Northeastern States – Student Practice Resource

## Answer Key

| <u>CAPITOL</u> | <u>STATE</u> |
|----------------|--------------|
|----------------|--------------|

- 1.) Trenton, New Jersey
- 2.) Annapolis, Maryland
- 3.) Montpelier, Vermont
- 4.) Boston, Massachusetts
- 5.) Dover, Delaware
- 6.) Albany, New York
- 7.) Concord, New Hampshire
- 8.) Harrisburg, Pennsylvania
- 9.) Hartford, Connecticut
- 10.) Augusta, Maine
- 11.) Providence, Rhode Island



**STATE NAMES:** Connecticut, Delaware, Maine, Maryland, Massachusetts, New Hampshire, New Jersey, New York, Pennsylvania, Rhode Island, Vermont

**STATE CAPITOLS:** Albany, Annapolis, Augusta, Boston, Concord, Dover, Harrisburg, Hartford, Montpelier, Providence, Trenton

### Other Geographical Points of Interest

*Directions: Write the 'LETTER' in the space next to the City, Lake, River, Cape, Bay or Ocean.*

New York City – H

Lake Erie – C

Philadelphia – B

Lake Ontario – A

St. Lawrence River – J

Niagara Falls – G

Chesapeake Bay – F

Washington, D.C – D

Atlantic Ocean – E

Cape Cod – K

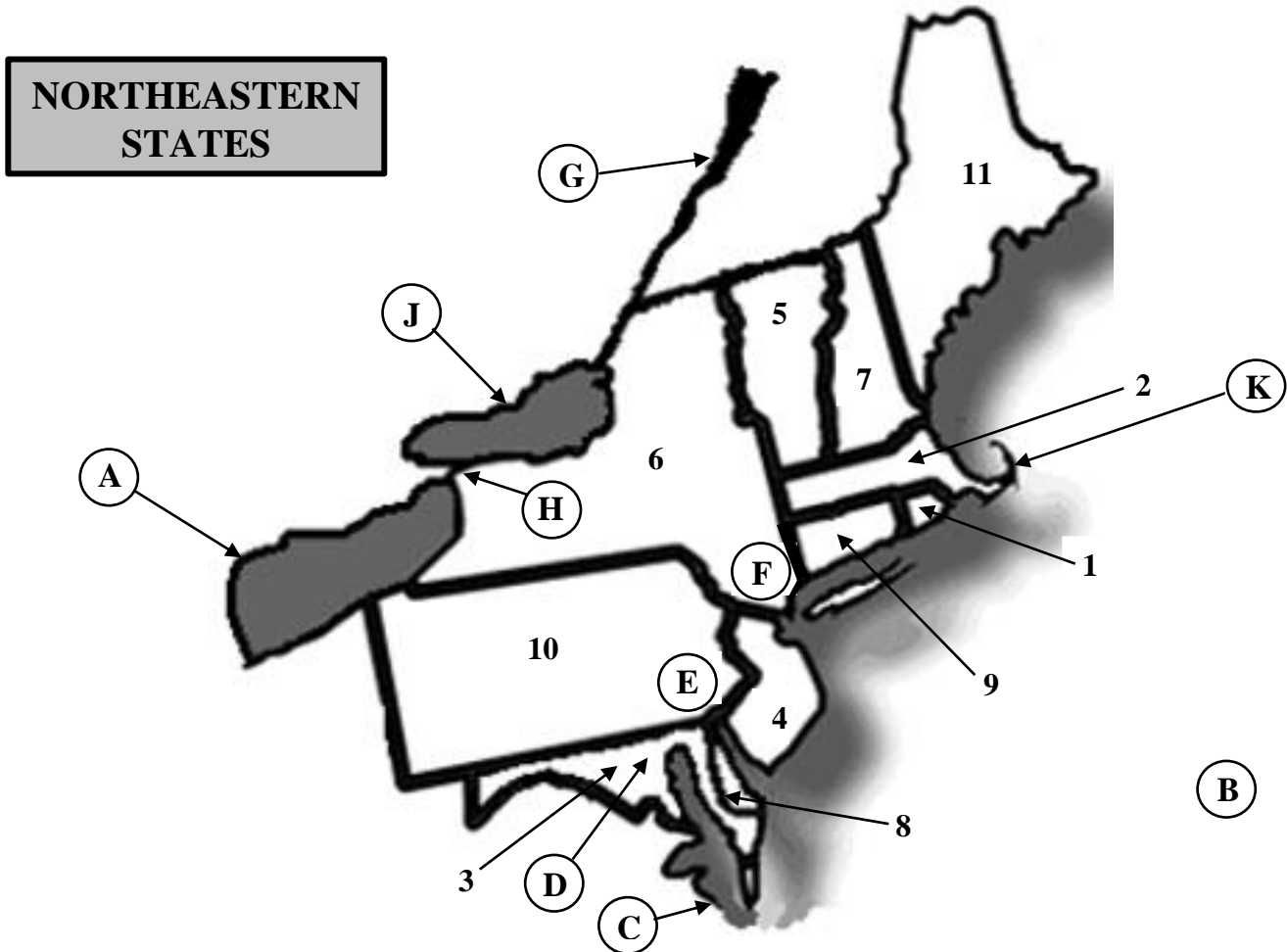
Name the 6 New England States: ME, VT, NH, MA, RI, & CT



# Northeastern States – Test

Name: \_\_\_\_\_

**Directions:** On the blanks provided, write the correct State and its capitol that match the numbers on the Northeast States Diagram. Use the Word Bank (Page 2 of 2) to assist you with correct spellings.



Write the Capitol Name, State Name on the blank that matches the number on the map.

- 1.) \_\_\_\_\_
- 2.) \_\_\_\_\_
- 3.) \_\_\_\_\_
- 4.) \_\_\_\_\_
- 5.) \_\_\_\_\_
- 6.) \_\_\_\_\_

- 7.) \_\_\_\_\_
- 8.) \_\_\_\_\_
- 9.) \_\_\_\_\_
- 10.) \_\_\_\_\_
- 11.) \_\_\_\_\_

# Northeastern States – Test

Name: \_\_\_\_\_

**Directions:** Use the Word Bank, below, to assist you in the correct spellings of the names of the capitols and states on Page 1 of 2.

## NORTHEASTERN STATES

| STATES AND CAPITOL WORD BANK |              |           |             |
|------------------------------|--------------|-----------|-------------|
| STATES                       |              | CAPITOLS  |             |
| Connecticut                  | New Jersey   | Albany    | Harrisburg  |
| Delaware                     | New York     | Annapolis | Hartford    |
| Maine                        | Pennsylvania | Augusta   | Montpellier |
| Maryland                     | Rhode Island | Boston    | Providence  |
| Massachusetts                | Vermont      | Concord   | Trenton     |
| New Hampshire                |              | Dover     |             |

### *Other Geographical Points of Interest*

**Directions:** Use the map on Page 1 of 2, write the 'LETTER' in the BOX next to the name of the city, bay, ocean, river, lake or place of geographical interest.

- 1.)           New York City
- 2.)           Lake Ontario
- 3.)           Washington, D.C.
- 4.)           Philadelphia
- 5.)           Lake Erie
- 6.)           Niagara Falls

- 7.)           Atlantic Ocean
- 8.)           St. Lawrence River
- 9.)           Chesapeake Bay
- 10.)           Cape Cod

Write the 6 'New England' States: \_\_\_\_\_

\_\_\_\_\_

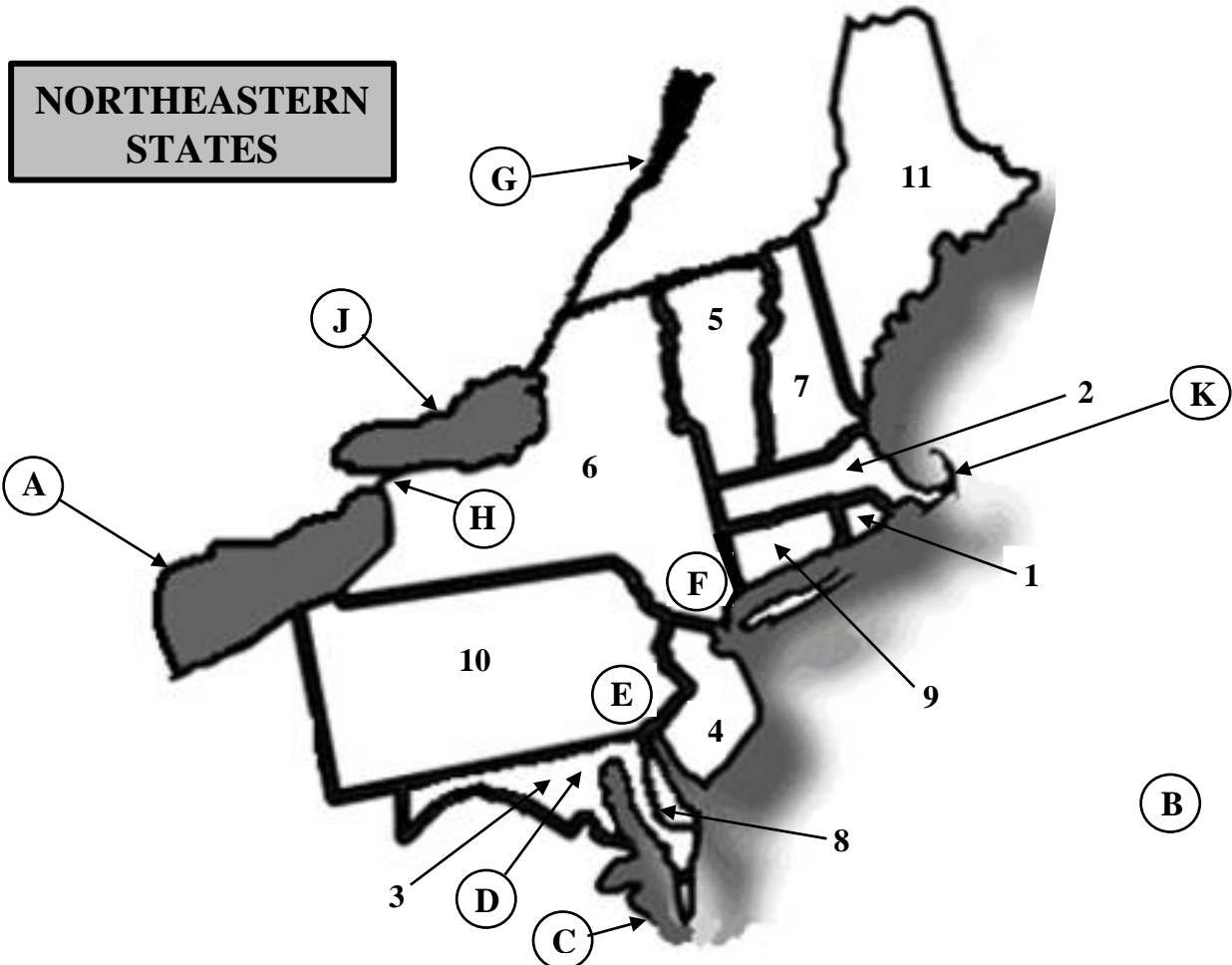
\_\_\_\_\_

# Northeastern States – Test

## SOLUTION

Name: \_\_\_\_\_

**Directions:** On the blanks provided, write the correct State and its capitol that match the numbers on the Northeast States Diagram. Use the Word Bank (Page 2 of 2) to assist you with correct spellings.



Write the Capitol Name, State Name on the blank that matches the number on the map.

- 1.) Providence, Rhode Island
- 2.) Boston, Massachusetts
- 3.) Annapolis, Maryland
- 4.) Newark, New Jersey
- 5.) Montpelier, Vermont
- 6.) Albany, New York

- 7.) Concord, New Hampshire
- 8.) Dover, Delaware
- 9.) Hartford, Connecticut
- 10.) Harrisburg, Pennsylvania
- 11.) Augusta, Maine

# Northeastern States – Test

**SOLUTION**

Name: \_\_\_\_\_

**Directions:** Use the Word Bank, below, to assist you in the correct spellings of the names of the capitols and states on Page 1 of 2.

## NORTHEASTERN STATES

| STATES AND CAPITOL WORD BANK |              |           |             |
|------------------------------|--------------|-----------|-------------|
| STATES                       |              | CAPITOLS  |             |
| Connecticut                  | New Jersey   | Albany    | Harrisburg  |
| Delaware                     | New York     | Annapolis | Hartford    |
| Maine                        | Pennsylvania | Augusta   | Montpellier |
| Maryland                     | Rhode Island | Boston    | Providence  |
| Massachusetts                | Vermont      | Concord   | Trenton     |
| New Hampshire                |              | Dover     |             |

### Other Geographical Points of Interest

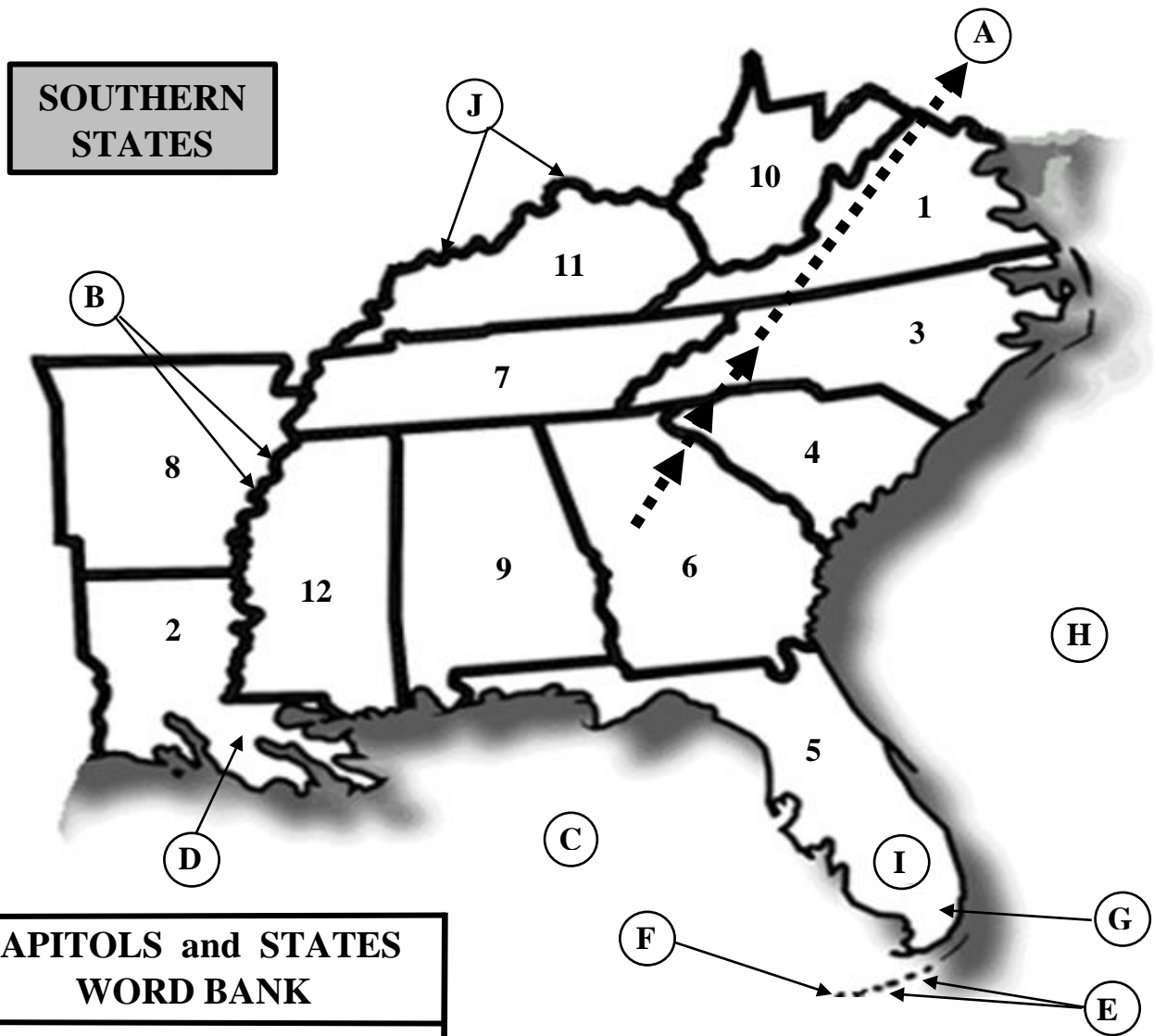
**Directions:** Use the map on Page 1 of 2, write the 'LETTER' in the BOX next to the name of the city, bay, ocean, river, lake or place of geographical interest.

- 1.) \_\_\_\_\_ **New York City** F
- 2.) \_\_\_\_\_ **Lake Ontario** J
- 3.) \_\_\_\_\_ **Washington, D.C.** D
- 4.) \_\_\_\_\_ **Philadelphia** E
- 5.) \_\_\_\_\_ **Lake Erie** A
- 6.) \_\_\_\_\_ **Niagara Falls** H

- 7.) \_\_\_\_\_ **Atlantic Ocean** B
- 8.) \_\_\_\_\_ **St. Lawrence River** G
- 9.) \_\_\_\_\_ **Chesapeake Bay** C
- 10.) \_\_\_\_\_ **Cape Cod** K

Write the 6 'New England' States: **Maine,**  
**New Hampshire, Vermont, Massachusetts,**  
**Rhode Island, Connecticut**

# Southern States - Teacher Class Practice



| <b>CAPITOLS and STATES WORD BANK</b> |                |
|--------------------------------------|----------------|
| <u>CAPITOLS</u>                      | <u>STATES</u>  |
| Atlanta                              | Alabama        |
| Baton Rouge                          | Arkansas       |
| Columbia                             | Florida        |
| Charleston                           | Georgia        |
| Frankfort                            | Kentucky       |
| Jackson                              | Louisiana      |
| Little Rock                          | Mississippi    |
| Montgomery                           | South Carolina |
| Nashville                            | North Carolina |
| Raleigh                              | Tennessee      |
| Richmond                             | West Virginia  |

| <b>Other Geographical Points of Interest</b> |            |
|--|------------|
| Everglades                                   | Miami      |
| New Orleans                                  | Key West   |
| Atlantic Ocean                               | Ohio River |
| Mississippi River                            |            |
| Appalachian Mountains                        |            |
| Gulf of Mexico                               |            |
| Florida Keys                                 |            |

**SOUTHERN STATES**

| CAPITOLS and STATES Word Bank |             |           |                |
|-------------------------------|-------------|-----------|----------------|
| CAPITOLS                      |             | STATES    |                |
| Atlanta                       | Little Rock | Alabama   | Mississippi    |
| Baton Rouge                   | Montgomery  | Arkansas  | South Carolina |
| Columbia                      | Nashville   | Florida   | North Carolina |
| Charleston                    | Raleigh     | Georgia   | Tennessee      |
| Frankfort                     | Richmond    | Kentucky  | West Virginia  |
| Jackson                       | Tallahassee | Louisiana | Virginia       |

*Capitol, State – Answer Box – Abbreviate the State Name, if necessary*

- |                                       |                                   |                                    |
|---------------------------------------|-----------------------------------|------------------------------------|
| 1.) <u>Richmond, Virginia</u>         | 2.) <u>Baton Rouge, Louisiana</u> | 3.) <u>Raleigh, North Carolina</u> |
| 4.) <u>Columbia, South Carolina</u>   | 5.) <u>Tallahassee, Florida</u>   | 6.) <u>Atlanta, Georgia</u>        |
| 7.) <u>Nashville, Tennessee</u>       | 8.) <u>Little Rock, Arkansas</u>  | 9.) <u>Montgomery, Alabama</u>     |
| 10.) <u>Charleston, West Virginia</u> | 11.) <u>Frankfort, Kentucky</u>   | 12.) <u>Jackson, Mississippi</u>   |

*Other Geographical Points of Interest*

*Directions: Write the 'LETTER' in the space next to the City, Key, Lake, River, Bay or Ocean.*

Appalachian Mts. – A

New Orleans – D

Florida Keys – E

Ohio River – J

Mississippi River – B

Gulf of Mexico – C

Key West – F

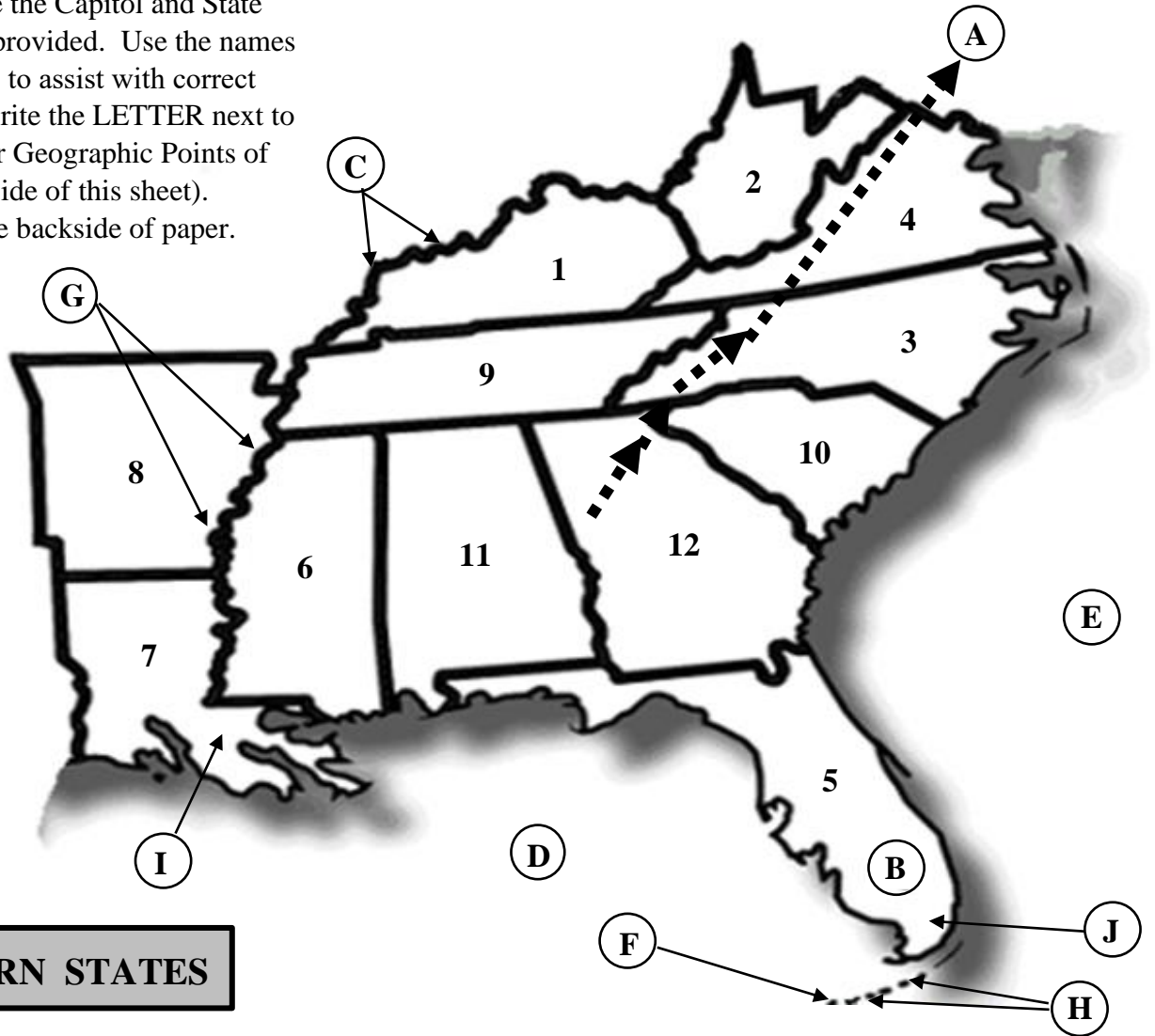
Everglades – I

Atlantic Ocean – H

Miami – G

# Southern States – Student Practice Resource

**Directions:** Write the Capitol and State Name on the line provided. Use the names in the ‘word bank’ to assist with correct spellings. Also, write the LETTER next to the name of ‘Other Geographic Points of Interest’ (on backside of this sheet). Answers are on the backside of paper.



**SOUTHERN STATES**

### CAPITOL and STATE Word Bank

**STATE CAPITOLS:** Atlanta, Baton Rouge, Charleston, Columbia, Frankfort, Jackson, Little Rock, Montgomery, Nashville, Raleigh, Richmond, Tallahassee

**STATE NAMES:** Alabama (AL), Arkansas (AR), Florida (FL), Georgia (GA), Kentucky (KY), Louisiana (La), Mississippi (MS), South Carolina (SC), North Carolina (NC), Tennessee (TN), Virginia (VA), West Virginia (WV)

### *Capitol, State – Answer Box – Abbreviate the State Name, if Needed. Or, Write Directly on Map*

|            |            |            |
|------------|------------|------------|
| 1.) _____  | 2.) _____  | 3.) _____  |
| 4.) _____  | 5.) _____  | 6.) _____  |
| 7.) _____  | 8.) _____  | 9.) _____  |
| 10.) _____ | 11.) _____ | 12.) _____ |

# Southern States – Student Practice Resource

## Student Answer Box for Other Geographical Points of Interest

*Directions: Write the ‘LETTER’ in the space next to the City, Key, River, Gulf, or Ocean.*

|                        |                           |                               |
|------------------------|---------------------------|-------------------------------|
| Florida Keys – _____   | Ohio River – _____        | Appalachian Mountains – _____ |
| Gulf of Mexico – _____ | Mississippi River – _____ | Miami – _____                 |
| Key West – _____       | New Orleans – _____       | Atlantic Ocean – _____        |
| Everglades – _____     |                           |                               |

## ANSWER KEY

### Capitol and State Answer Box

- |                                   |                                    |                                 |
|-----------------------------------|------------------------------------|---------------------------------|
| 1.) <u>Frankfort, Kentucky</u>    | 2.) <u>Charleston, W. Virginia</u> | 3.) <u>Raleigh, N. Carolina</u> |
| 4.) <u>Richmond, Virginia</u>     | 5.) <u>Tallahassee, Florida</u>    | 6.) <u>Jackson, Mississippi</u> |
| 7.) <u>Baton Rouge, Louisiana</u> | 8.) <u>Little Rock, Arkansas</u>   | 9.) <u>Nashville, Tennessee</u> |
| 10.) <u>Columbia, S. Carolina</u> | 11.) <u>Montgomery, Alabama</u>    | 12.) <u>Atlanta, Georgia</u>    |

## ANSWER KEY

### Other Geographical Points of Interest

*Directions: Write the ‘LETTER’ in the space next to the City, Key, Mountains, River, Gulf, or Ocean.*

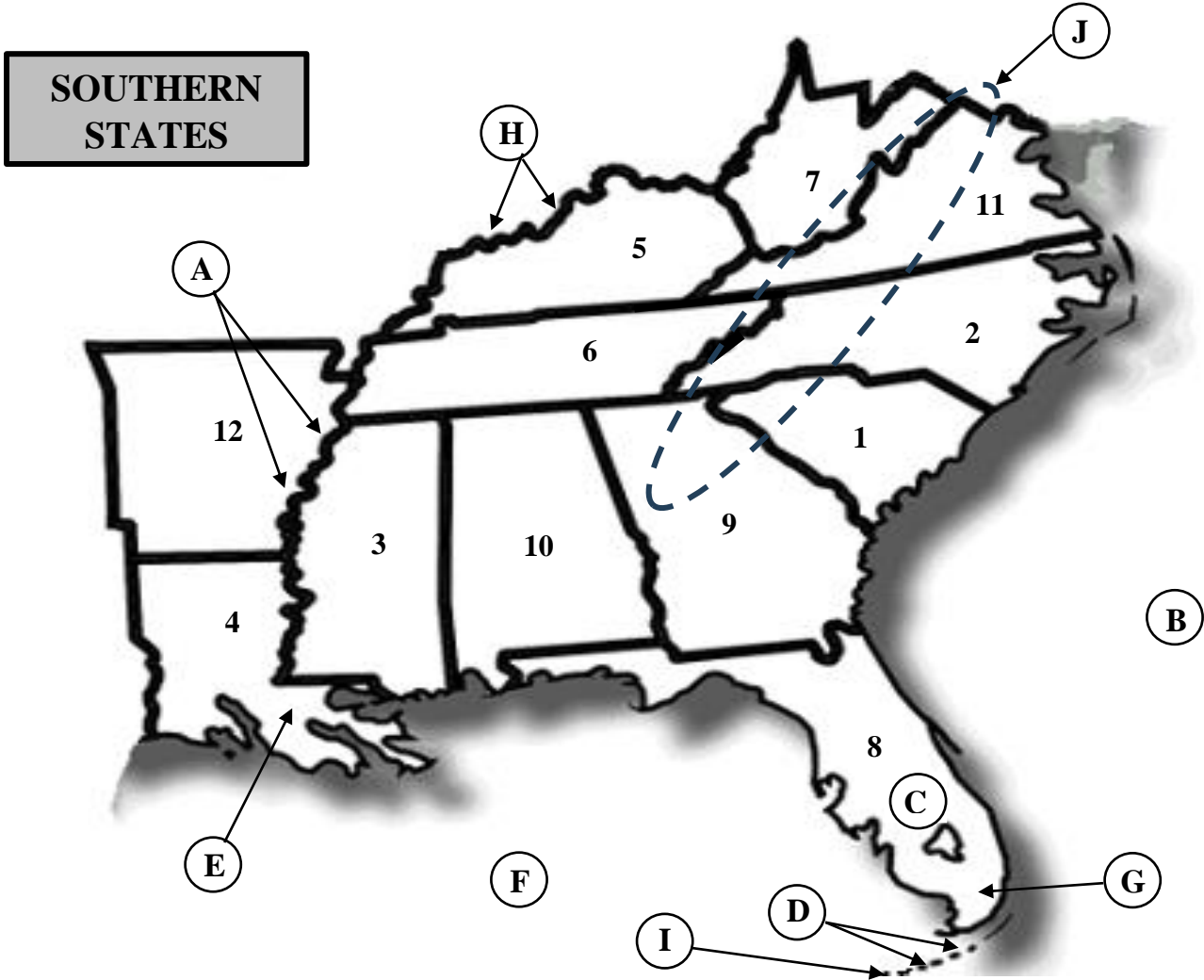
|                           |                              |                                  |
|---------------------------|------------------------------|----------------------------------|
| Florida Keys – <u>H</u>   | Ohio River – <u>C</u>        | Appalachian Mountains – <u>A</u> |
| Gulf of Mexico – <u>D</u> | Mississippi River – <u>G</u> | Miami – <u>J</u>                 |
| Key West – <u>F</u>       | New Orleans – <u>I</u>       | Atlantic Ocean – <u>E</u>        |
| Everglades – <u>B</u>     |                              |                                  |



# Southern States – Test

Name: \_\_\_\_\_

**Directions:** On the blanks provided, write the correct state and its capitol that match the numbers on the Southern States Diagram. Use the Word Bank (Page 2 of 2) to assist you with correct spellings.



**Write the Capitol Name, State Name on the blank that matches the number on the map.**

- 1.) \_\_\_\_\_
- 2.) \_\_\_\_\_
- 3.) \_\_\_\_\_
- 4.) \_\_\_\_\_
- 5.) \_\_\_\_\_
- 6.) \_\_\_\_\_

- 7.) \_\_\_\_\_
- 8.) \_\_\_\_\_
- 9.) \_\_\_\_\_
- 10.) \_\_\_\_\_
- 11.) \_\_\_\_\_
- 12.) \_\_\_\_\_

# Southern States – Test

Name: \_\_\_\_\_

**Directions:** Use the Word Bank, below, to assist you in the correct spellings of the names of the capitols and states on Page 1 of 2.

## SOUTHERN STATES

| CAPITOLS and STATES Word Bank |             |           |                |
|-------------------------------|-------------|-----------|----------------|
| CAPITOLS                      |             | STATES    |                |
| Atlanta                       | Little Rock | Alabama   | Mississippi    |
| Baton Rouge                   | Montgomery  | Arkansas  | South Carolina |
| Columbia                      | Nashville   | Florida   | North Carolina |
| Charleston                    | Raleigh     | Georgia   | Tennessee      |
| Frankfort                     | Richmond    | Kentucky  | West Virginia  |
| Jackson                       | Tallahassee | Louisiana | Virginia       |

### Other Geographical Points of Interest

**Directions:** Use the map on Page 1 of 2, write the 'LETTER' in the BOX next to the name of the city, bay, ocean, river, key, lake or place of geographical interest.

- 1.)           Miami
- 2.)           Everglades
- 3.)           New Orleans
- 4.)           Mississippi River
- 5.)           Ohio River
- 6.)           Atlantic Ocean

- 7.)           Gulf of Mexico
- 8.)           Florida Keys
- 9.)           Appalachian Mountains
- 10.)           Key West

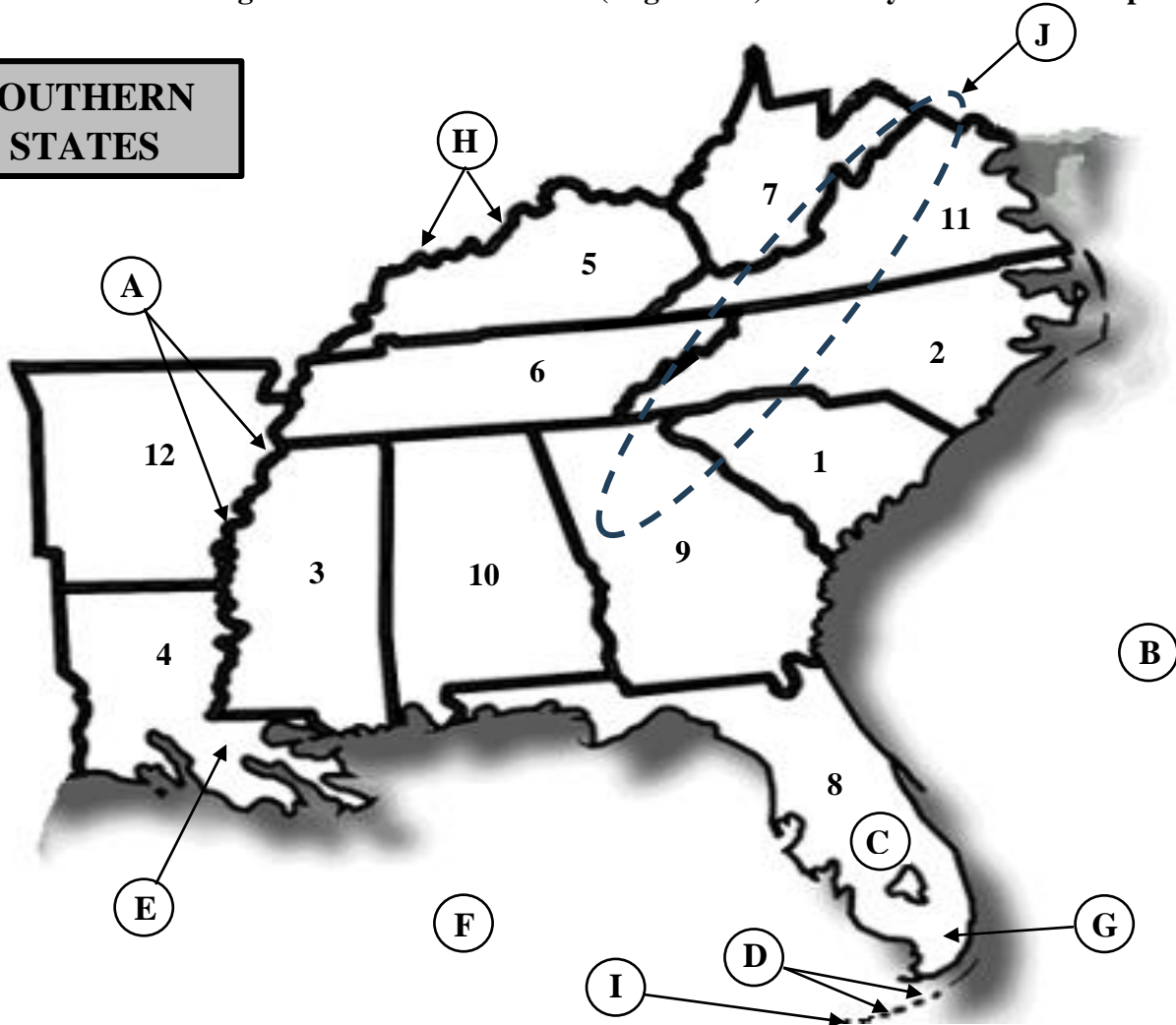
# Southern States – Test

## SOLUTION

Name: \_\_\_\_\_

**Directions:** On the blanks provided, write the correct State and its capitol that match the numbers on the Southern States Diagram. Use the Word Bank (Page 2 of 2) to assist you with correct spellings.

**SOUTHERN STATES**



Write the Capitol Name, State Name on the blank that matches the number on the map.

- 1.) Columbia, South Carolina
- 2.) Raleigh, North Carolina
- 3.) Jackson, Mississippi
- 4.) Baton Rouge, Louisiana
- 5.) Frankfort, Kentucky
- 6.) Nashville, Tennessee

- 7.) Charleston, West Virginia
- 8.) Tallahassee, Florida
- 9.) Atlanta, Georgia
- 10.) Montgomery, Alabama
- 11.) Richmond, Virginia
- 12.) Little Rock, Arkansas

# Southern States – Test

Name: \_\_\_\_\_

**Directions:** Use the Word Bank, below, to assist you in the correct spellings of the names of the capitols and states on Page 1 of 2.

## SOUTHERN STATES

| CAPITOLS and STATES Word Bank |             |           |                |
|-------------------------------|-------------|-----------|----------------|
| CAPITOLS                      |             | STATES    |                |
| Atlanta                       | Little Rock | Alabama   | Mississippi    |
| Baton Rouge                   | Montgomery  | Arkansas  | South Carolina |
| Columbia                      | Nashville   | Florida   | North Carolina |
| Charleston                    | Raleigh     | Georgia   | Tennessee      |
| Frankfort                     | Richmond    | Kentucky  | West Virginia  |
| Jackson                       | Tallahassee | Louisiana | Virginia       |

### Other Geographical Points of Interest

**Directions:** Use the map on Page 1 of 2, write the 'LETTER' in the BOX next to the name of the city, bay, ocean, river, key, lake or place of geographical interest.

- 1.)           Miami
- 2.)           Everglades
- 3.)           New Orleans
- 4.)           Mississippi River
- 5.)           Ohio River
- 6.)           Atlantic Ocean

- 7.)           Gulf of Mexico
- 8.)           Florida Keys
- 9.)           Key West
- 10.)          Appalachian Mountains

# GREAT PLAINS States – *Teacher Class Practice*



| CAPITOLS and STATES Word Bank |             |           |              |
|-------------------------------|-------------|-----------|--------------|
| CAPITOLS                      |             | STATES    |              |
| Bismarck                      | Lincoln     | Indiana   | Missouri     |
| Columbus                      | Madison     | Illinois  | Nebraska     |
| Des Moines                    | Pierre      | Iowa      | North Dakota |
| Jefferson City                | Springfield | Kansas    | Ohio         |
| Indianapolis                  | St. Paul    | Michigan  | South Dakota |
| Lansing                       | Topeka      | Minnesota | Wisconsin    |

*Other Geographical Points of Interest*

**Kansas City   St. Louis   Lake Superior   Detroit   Mississippi River   Missouri River**  
**Mount Rushmore   Lake Huron   Lake Erie   Chicago   Ohio River   Lake Michigan**

# GREAT PLAINS States - Teacher Class Practice

**SOLUTION**

**GREAT PLAINS STATES**

**SOLUTION**

## CAPITOL and STATE Word Bank

**STATE CAPITOLS:** Bismarck, Columbus, Des Moines, Jefferson City, Indianapolis, Lansing, Lincoln, Madison, Pierre, Springfield, St. Paul, Topeka

**STATE NAMES:** Indiana (IN), Illinois (IL), Iowa (IA), Kansas (KS), Michigan (MI), Minnesota (MN), Missouri (MO), Nebraska (NE), North Dakota (ND), Ohio (OH), South Dakota (SD), Wisconsin (WI)

## *Capitol and State Answer Box – Abbreviate as needed for the State Names*

- |                                      |                                  |                                  |
|--------------------------------------|----------------------------------|----------------------------------|
| 1.) <u>St. Paul, Minnesota</u>       | 2.) <u>Lansing, Michigan</u>     | 3.) <u>Indianapolis, Indiana</u> |
| 4.) <u>Madison, Wisconsin</u>        | 5.) <u>Springfield, Illinois</u> | 6.) <u>Columbus, Ohio</u>        |
| 7.) <u>Topeka, Kansas</u>            | 8.) <u>Bismarck, N. Dakota</u>   | 9.) <u>Des Moines, Iowa</u>      |
| 10.) <u>Jefferson City, Missouri</u> | 11.) <u>Lincoln, Nebraska</u>    | 12.) <u>Pierre, South Dakota</u> |

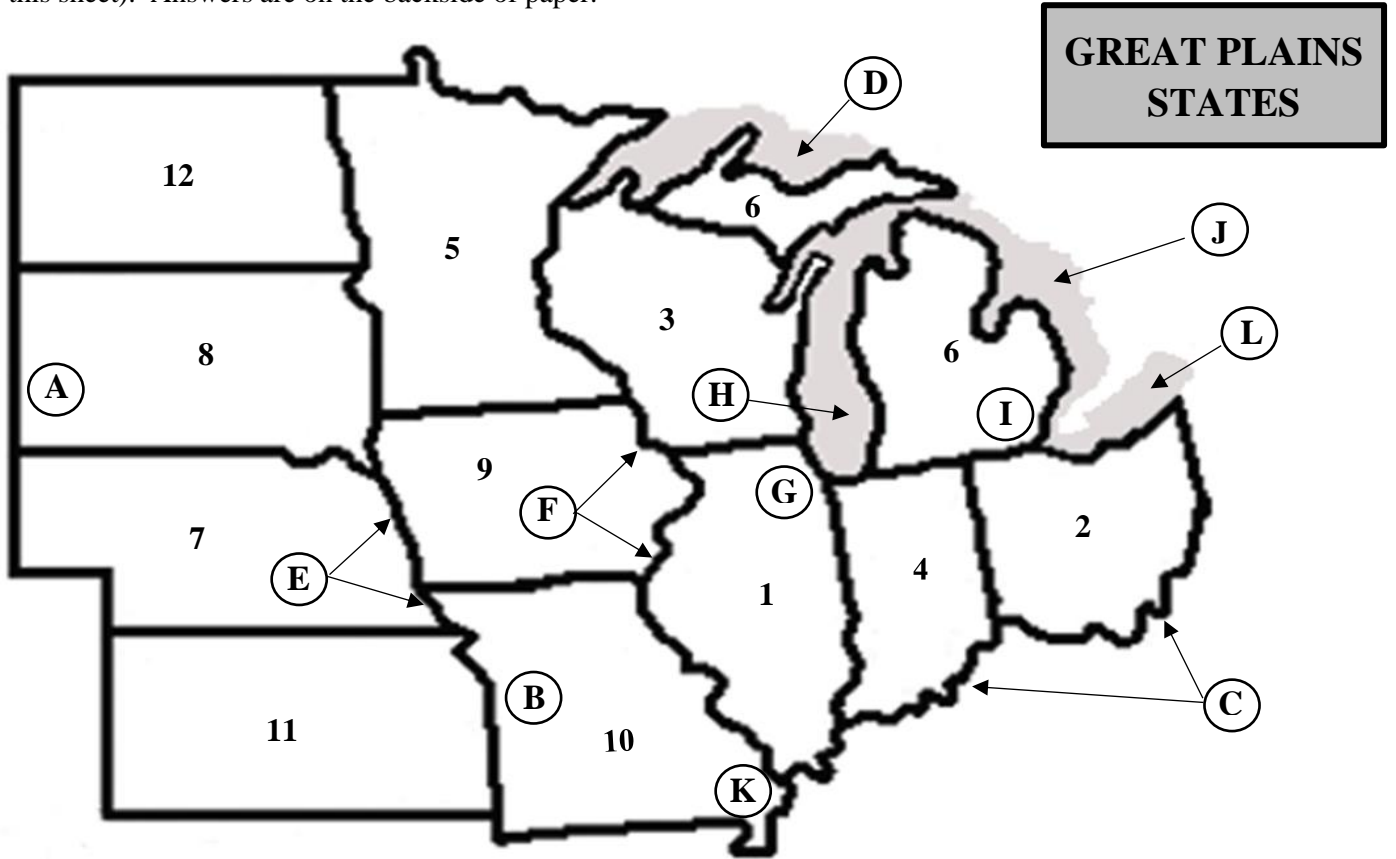
## *Other Geographical Points of Interest*

**Directions:** Use the map on Page 1 of 2, write the 'LETTER' in the BOX next to the name of the city, bay, lake, ocean, river, key, lake or monument.

- |                           |          |                               |          |
|---------------------------|----------|-------------------------------|----------|
| 1.) <u>Chicago</u>        | <b>I</b> | 7.) <u>Lake Superior</u>      | <b>G</b> |
| 2.) <u>Mount Rushmore</u> | <b>F</b> | 8.) <u>Lake Huron</u>         | <b>J</b> |
| 3.) <u>Kansas City</u>    | <b>A</b> | 9.) <u>Lake Erie</u>          | <b>K</b> |
| 4.) <u>St. Louis</u>      | <b>E</b> | 10.) <u>Mississippi River</u> | <b>D</b> |
| 5.) <u>Detroit</u>        | <b>H</b> | 11.) <u>Ohio River</u>        | <b>L</b> |
| 6.) <u>Lake Michigan</u>  | <b>C</b> | 12.) <u>Missouri River</u>    | <b>B</b> |

# GREAT PLAINS States – Student Practice Resource

**Directions:** Write the Capitol and State Name on the line provided. Use the names in the ‘word bank’ to assist with correct spellings. Also, write the LETTER next to the name of ‘Other Geographic Points of Interest’ (on backside of this sheet). Answers are on the backside of paper.



## CAPITOL and STATE Word Bank

**STATE CAPITOLS:** Bismarck, Columbus, Des Moines, Jefferson City, Indianapolis, Lansing, Lincoln, Madison, Pierre, Springfield, St. Paul, Topeka

**STATE NAMES:** Indiana (IN), Illinois (IL), Iowa (IA), Kansas (KS), Michigan (MI), Minnesota (MN), Missouri (MO), Nebraska (NE), North Dakota (ND), Ohio (OH), South Dakota (SD), Wisconsin (WI)

*Capitol, State – Answer Box – Abbreviate the State Name, if Needed. Or, Write Directly on Map*

|            |            |            |
|------------|------------|------------|
| 1.) _____  | 2.) _____  | 3.) _____  |
| 4.) _____  | 5.) _____  | 6.) _____  |
| 7.) _____  | 8.) _____  | 9.) _____  |
| 10.) _____ | 11.) _____ | 12.) _____ |

# GREAT PLAINS States – Student Practice Resource

## Other Geographical Points of Interest

Directions: Use the map on other side of paper to write the 'LETTER' in the BOX next to the name of the city, bay, lake, ocean, river, key, lake or monument.

- |  |  |
|--|--|
| 1.) <u>Chicago</u> <input type="text"/>        | 7.) <u>Lake Superior</u> <input type="text"/>      |
| 2.) <u>Mount Rushmore</u> <input type="text"/> | 8.) <u>Lake Huron</u> <input type="text"/>         |
| 3.) <u>Kansas City</u> <input type="text"/>    | 9.) <u>Lake Erie</u> <input type="text"/>          |
| 4.) <u>St. Louis</u> <input type="text"/>      | 10.) <u>Mississippi River</u> <input type="text"/> |
| 5.) <u>Detroit</u> <input type="text"/>        | 11.) <u>Ohio River</u> <input type="text"/>        |
| 6.) <u>Lake Michigan</u> <input type="text"/>  | 12.) <u>Missouri River</u> <input type="text"/>    |

Capitol, State – Answer Box – Abbreviate the State Name, if Needed. Or, Write Directly on Map

- |                                      |                                 |                                 |
|--------------------------------------|---------------------------------|---------------------------------|
| 1.) <u>Springfield, Illinois</u>     | 2.) <u>Columbus, Ohio</u>       | 3.) <u>Madison, Wisconsin</u>   |
| 4.) <u>Indianapolis, Indiana</u>     | 5.) <u>St. Paul, Minnesota</u>  | 6.) <u>Lansing, Michigan</u>    |
| 7.) <u>Lincoln, Nebraska</u>         | 8.) <u>Pierre, South Dakota</u> | 9.) <u>Des Moines, Iowa</u>     |
| 10.) <u>Jefferson City, Missouri</u> | 11.) <u>Topeka, Kansas</u>      | 12.) <u>Bismarck, N. Dakota</u> |

## ANSWER KEY: Other Geographical Points of Interest

- |  |  |
|--|--|
| 1.) <u>Chicago</u> <input type="text" value="G"/>        | 7.) <u>Lake Superior</u> <input type="text" value="D"/>      |
| 2.) <u>Mount Rushmore</u> <input type="text" value="A"/> | 8.) <u>Lake Huron</u> <input type="text" value="J"/>         |
| 3.) <u>Kansas City</u> <input type="text" value="B"/>    | 9.) <u>Lake Erie</u> <input type="text" value="L"/>          |
| 4.) <u>St. Louis</u> <input type="text" value="K"/>      | 10.) <u>Mississippi River</u> <input type="text" value="F"/> |
| 5.) <u>Detroit</u> <input type="text" value="I"/>        | 11.) <u>Ohio River</u> <input type="text" value="C"/>        |
| 6.) <u>Lake Michigan</u> <input type="text" value="H"/>  | 12.) <u>Missouri River</u> <input type="text" value="E"/>    |



# GREAT PLAINS States – Test

Page 1 of 2

Name: \_\_\_\_\_

**Directions:** On the blanks provided, write the correct State and its Capitol that match the numbers on the Great Plains Map below. Use the Word Bank to assist you with correct spellings. Also, match the LETTERS on the Other Geographical Points of Interest on the backside of this page.



### CAPITOL and STATE Word Bank

**STATE CAPITOLS:** Bismarck, Columbus, Des Moines, Jefferson City, Indianapolis, Lansing, Lincoln, Madison, Pierre, Springfield, St. Paul, Topeka

**STATE NAMES:** Indiana (IN), Illinois (IL), Iowa (IA), Kansas (KS), Michigan (MI), Minnesota (MN), Missouri (MO), Nebraska (NE), North Dakota (ND), Ohio (OH), South Dakota (SD), Wisconsin (WI)

### *Capitol and State Answer Box – Abbreviate as needed for the State Names*

|            |            |            |
|------------|------------|------------|
| 1.) _____  | 2.) _____  | 3.) _____  |
| 4.) _____  | 5.) _____  | 6.) _____  |
| 7.) _____  | 8.) _____  | 9.) _____  |
| 10.) _____ | 11.) _____ | 12.) _____ |

# GREAT PLAINS States – Test

Name: \_\_\_\_\_

**Directions:** Place the correct LETTER after the name of the geographical interest shown on Page 1 on the map of the Great Plains. Use the Word Bank, below, to assist you in the correct spellings of the names of the capitols and states on Page 1 of 2.

## GREAT PLAINS STATES

| CAPITOLS and STATES Word Bank |             |           |              |
|-------------------------------|-------------|-----------|--------------|
| CAPITOLS                      |             | STATES    |              |
| Bismarck                      | Lincoln     | Indiana   | Missouri     |
| Columbus                      | Madison     | Illinois  | Nebraska     |
| Des Moines                    | Pierre      | Iowa      | North Dakota |
| Jefferson City                | Springfield | Kansas    | Ohio         |
| Indianapolis                  | St. Paul    | Michigan  | South Dakota |
| Lansing                       | Topeka      | Minnesota | Wisconsin    |

## Other Geographical Points of Interest

**Directions:** Use the map on Page 1 of 2, write the 'LETTER' in the BOX next to the name of the city, bay, lake, ocean, river, key, lake or monument.

- 1.) Chicago
- 2.) Mount Rushmore
- 3.) Kansas City
- 4.) St. Louis
- 5.) Detroit
- 6.) Lake Michigan

- 7.) Lake Superior
- 8.) Lake Huron
- 9.) Lake Erie
- 10.) Mississippi River
- 11.) Ohio River
- 12.) Missouri River

# GREAT PLAINS States – Test

Page 1 of 2

**SOLUTION**

Name: \_\_\_\_\_

**Directions:** On the blanks provided, write the correct State and its Capitol that match the numbers on the Great Plains Map below. Use the Word Bank to assist you with correct spellings. Also, match the LETTERS on the Other Geographical Points of Interest on the backside of this page.



## CAPITOL and STATE Word Bank

**STATE CAPITOLS:** Bismarck, Columbus, Des Moines, Jefferson City, Indianapolis, Lansing, Lincoln, Madison, Pierre, Springfield, St. Paul, Topeka

**STATE NAMES:** Indiana (IN), Illinois (IL), Iowa (IA), Kansas (KS), Michigan (MI), Minnesota (MN), Missouri (MO), Nebraska (NE), North Dakota (ND), Ohio (OH), South Dakota (SD), Wisconsin (WI)

## *Capitol and State Answer Box – Abbreviate as needed for the State Names*

- |                                  |                                     |                                |
|----------------------------------|-------------------------------------|--------------------------------|
| 1.) <u>Columbus, Ohio</u>        | 2.) <u>Indianapolis, Indiana</u>    | 3.) <u>Lansing, Michigan</u>   |
| 4.) <u>Springfield, Illinois</u> | 5.) <u>Madison, Wisconsin</u>       | 6.) <u>St. Paul, Minnesota</u> |
| 7.) <u>Des Moines, Iowa</u>      | 8.) <u>Jefferson City, Missouri</u> | 9.) <u>Topeka, Kansas</u>      |
| 10.) <u>Bismarck, N. Dakota</u>  | 11.) <u>Pierre, South Dakota</u>    | 12.) <u>Lincoln, Nebraska</u>  |

**SOLUTION**

Name: \_\_\_\_\_

**Directions:** Place the correct LETTER after the name of the geographical interest shown on Page 1 on the map of the Great Plains. Use the Word Bank, below, to assist you in the correct spellings of the names of the capitols and states on Page 1 of 2.

**GREAT PLAINS STATES**

| CAPITOLS and STATES Word Bank |             |           |              |
|-------------------------------|-------------|-----------|--------------|
| CAPITOLS                      |             | STATES    |              |
| Bismarck                      | Lincoln     | Indiana   | Missouri     |
| Columbus                      | Madison     | Illinois  | Nebraska     |
| Des Moines                    | Pierre      | Iowa      | North Dakota |
| Jefferson City                | Springfield | Kansas    | Ohio         |
| Indianapolis                  | St. Paul    | Michigan  | South Dakota |
| Lansing                       | Topeka      | Minnesota | Wisconsin    |

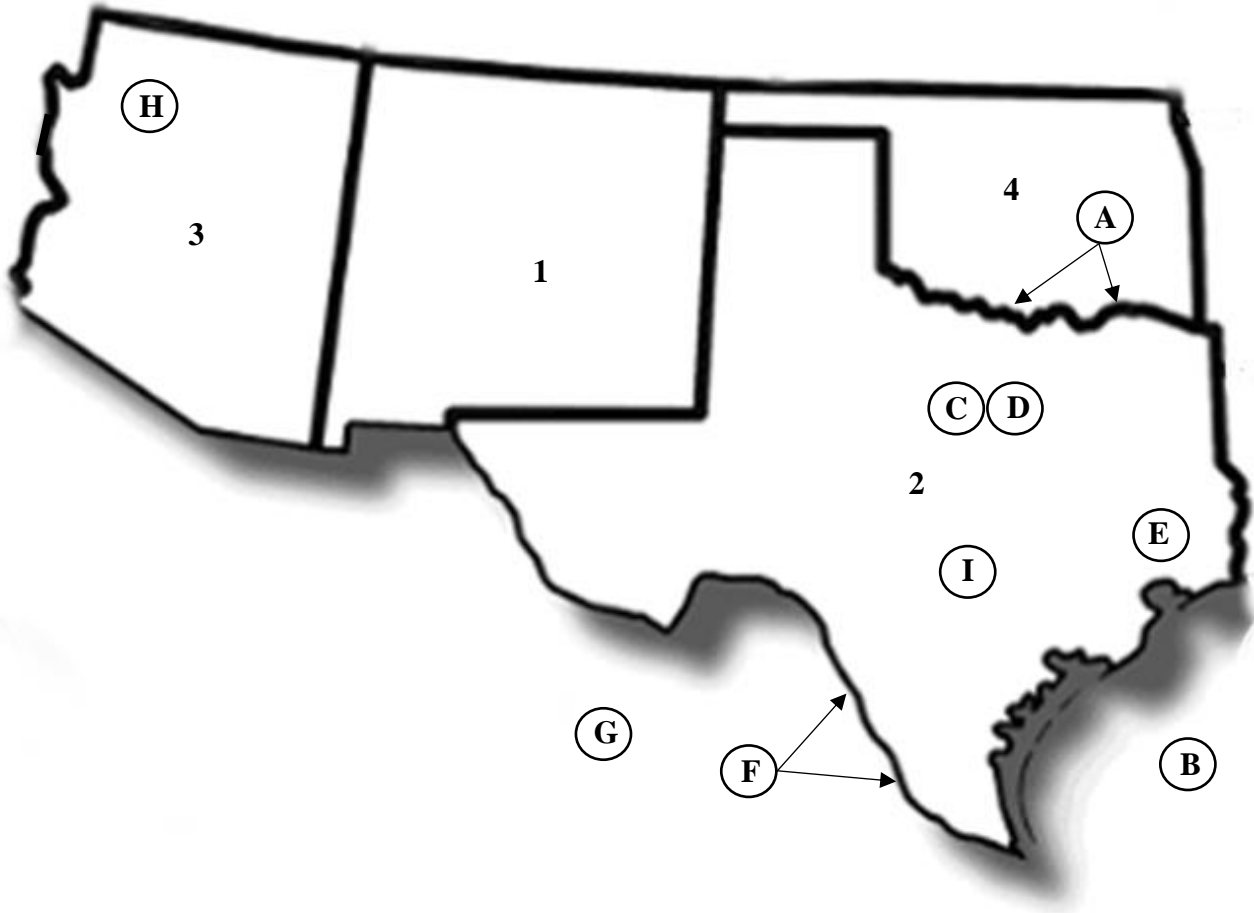
*Other Geographical Points of Interest*

**Directions:** Use the map on Page 1 of 2, write the 'LETTER' in the BOX next to the name of the city, bay, lake, ocean, river, key, lake or monument.

- |                          |          |                              |          |
|--------------------------|----------|------------------------------|----------|
| 1.) _____ Chicago        | <b>L</b> | 7.) _____ Lake Superior      | <b>F</b> |
| 2.) _____ Mount Rushmore | <b>C</b> | 8.) _____ Lake Huron         | <b>H</b> |
| 3.) _____ Kansas City    | <b>D</b> | 9.) _____ Lake Erie          | <b>J</b> |
| 4.) _____ St. Louis      | <b>E</b> | 10.) _____ Mississippi River | <b>B</b> |
| 5.) _____ Detroit        | <b>K</b> | 11.) _____ Ohio River        | <b>I</b> |
| 6.) _____ Lake Michigan  | <b>G</b> | 12.) _____ Missouri River    | <b>A</b> |

# SOUTHWEST States – Teacher Class Practice

## SOUTHWEST STATES



### Other Geographical Points of Interest

- Rio Grande River
- Grand Canyon
- San Antonio
- Mexico
- Fort Worth
- Gulf of Mexico
- Dallas
- Houston
- Red River

| CAPITOL and STATE Word Bank |               |
|-----------------------------|---------------|
| <u>CAPITOLS</u>             | <u>STATES</u> |
| Austin                      | Arizona       |
| Oklahoma City               | New Mexico    |
| Phoenix                     | Oklahoma      |
| Santa Fe                    | Texas         |

**SOUTHWEST STATES**

| CAPITOLS and STATES Word Bank |               |            |          |
|-------------------------------|---------------|------------|----------|
| CAPITOLS                      |               | STATES     |          |
| Austin                        | Oklahoma City | Arizona    | Oklahoma |
| Phoenix                       | Santa Fe      | New Mexico | Texas    |

| <i>Capitol and State Answer Box – Abbreviate as needed for the State Names</i> |                          |                             |
|--|--------------------------|-----------------------------|
| 1.) <b>Santa Fe, New Mexico</b>  | 2.) <b>Austin, Texas</b> | 3.) <b>Phoenix, Arizona</b> |
| _____  | _____                    | _____                       |
| 4.) <b>Oklahoma City, Oklahoma</b>   |                          |                             |
| _____  |                          |                             |

**Other Geographical Points of Interest**

*Directions: Write the ‘LETTER’ in the space next to the City, River, Gulf, or National Park.*

Mexico –   **G**  

Rio Grande River –   **F**  

Dallas –   **D**  

Gulf of Mexico –   **B**  

Red River –   **A**  

Houston –   **E**  

Grand Canyon –   **H**  

Fort Worth –   **C**  

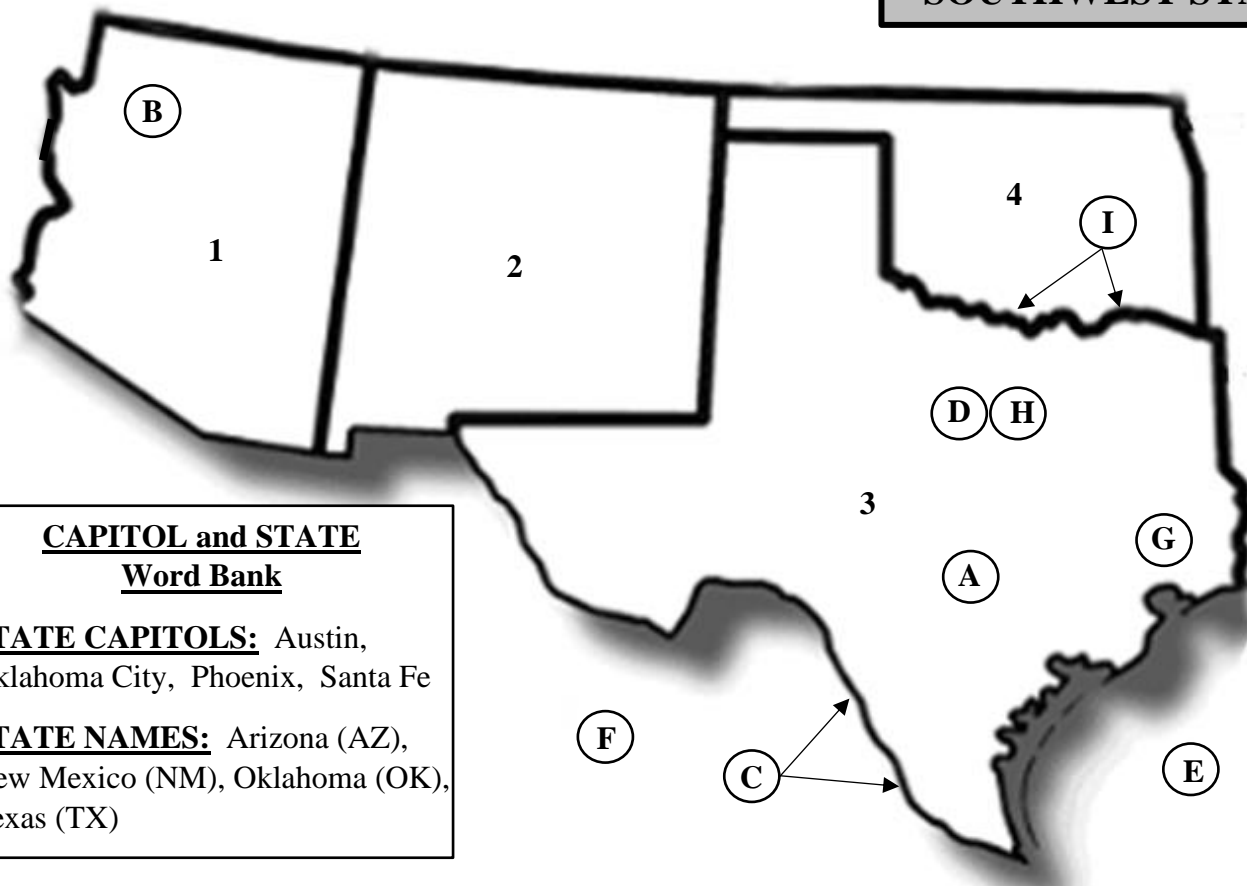
San Antonio –   **I**

# SOUTHWEST States – Student Practice Resource

Name: \_\_\_\_\_

**Directions:** On the blanks provided, write the correct State and its Capitol that match the numbers on the States Diagram below. Use the Word Bank to assist you with correct spellings. Also, match the correct LETTER to its location in the section below labeled ‘Other Points of Geographic Interest.’

## SOUTHWEST STATES



**CAPITOL and STATE**  
**Word Bank**

**STATE CAPITOLS:** Austin, Oklahoma City, Phoenix, Santa Fe

**STATE NAMES:** Arizona (AZ), New Mexico (NM), Oklahoma (OK), Texas (TX)

*Capitol and State Answer Box – Abbreviate as needed for the State Names*

1.) \_\_\_\_\_ 2.) \_\_\_\_\_ 3.) \_\_\_\_\_

4.) \_\_\_\_\_

### Other Geographical Points of Interest

**Directions:** Write the ‘LETTER’ in the space next to the City, River, Gulf, or National Park.

|                        |                          |                     |
|------------------------|--------------------------|---------------------|
| Mexico – _____         | Rio Grande River – _____ | Dallas – _____      |
| Gulf of Mexico – _____ | Red River – _____        | Houston – _____     |
| Grand Canyon – _____   | Fort Worth – _____       | San Antonio – _____ |

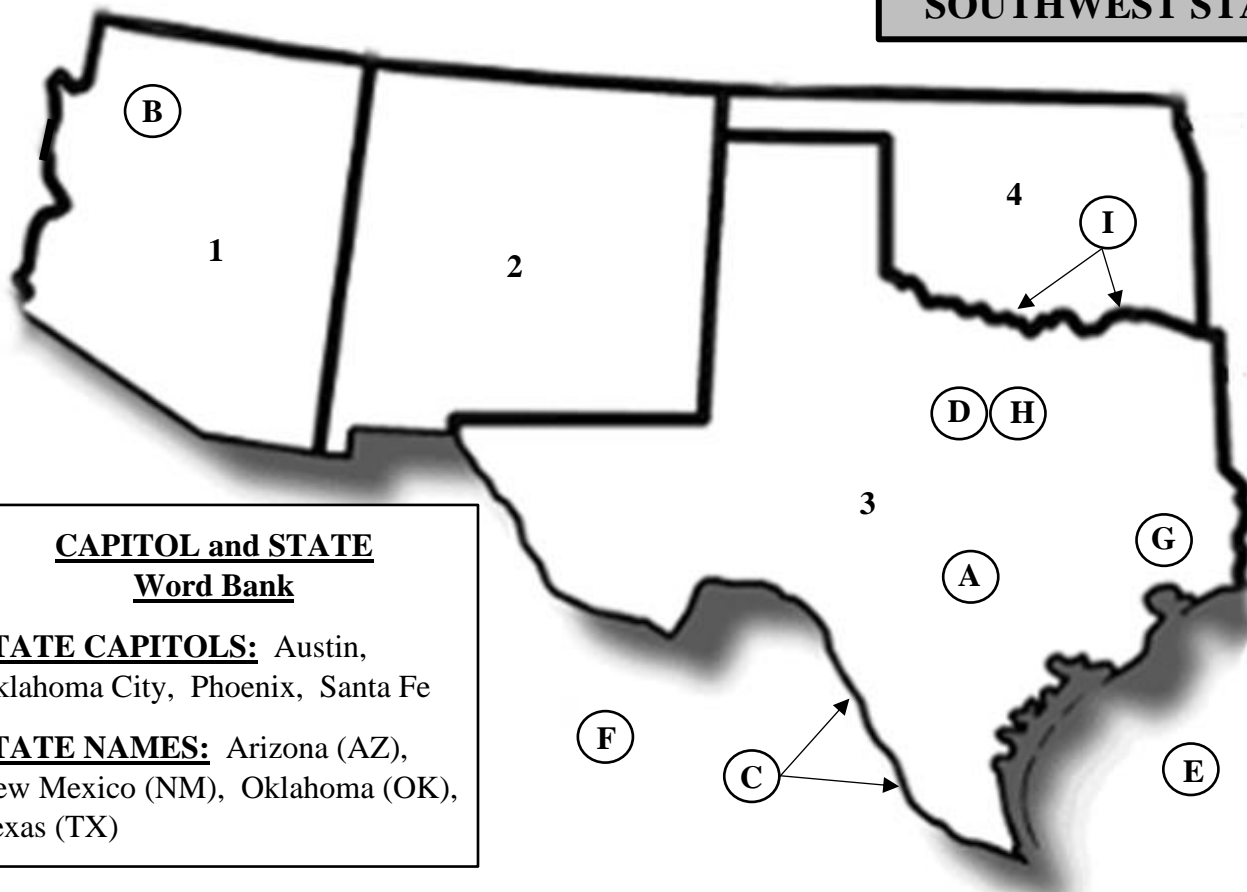
# SOUTHWEST States – Student Practice Resource

Answer Key

Name: \_\_\_\_\_

**Directions:** On the blanks provided, write the correct State and its Capitol that match the numbers on the States Diagram below. Use the Word Bank to assist you with correct spellings. Also, match the correct LETTER to its location in the section below labeled ‘Other Points of Geographic Interest.’

## SOUTHWEST STATES



### CAPITOL and STATE Word Bank

**STATE CAPITOLS:** Austin, Oklahoma City, Phoenix, Santa Fe

**STATE NAMES:** Arizona (AZ), New Mexico (NM), Oklahoma (OK), Texas (TX)

### *Capitol and State Answer Box – Abbreviate as needed for the State Names*

- 1.) Phoenix, Arizona      2.) Santa Fe, New Mexico      3.) Austin, Texas  
4.) Oklahoma City, Oklahoma

### *Other Geographical Points of Interest*

**Directions:** Write the ‘LETTER’ in the space next to the City, River, Gulf, or National Park.

|                           |                             |                        |
|---------------------------|-----------------------------|------------------------|
| Mexico – <u>F</u>         | Rio Grande River – <u>C</u> | Dallas – <u>H</u>      |
| Gulf of Mexico – <u>E</u> | Red River – <u>I</u>        | Houston – <u>G</u>     |
| Grand Canyon – <u>B</u>   | Fort Worth – <u>D</u>       | San Antonio – <u>A</u> |



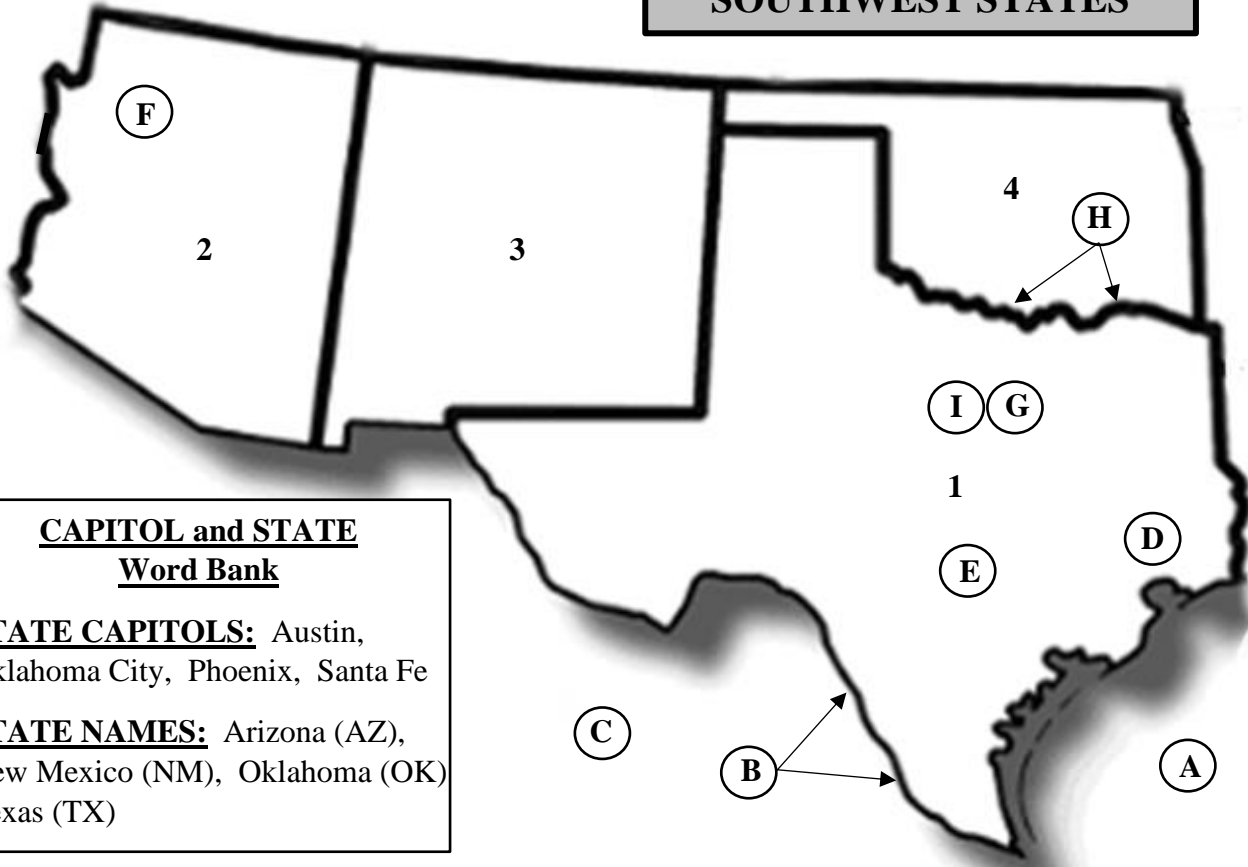
# SOUTHWEST States – Test

Page 1 of 1

Name: \_\_\_\_\_

**Directions:** On the blanks provided, write the correct State and its Capitol that match the numbers on the States Diagram below. Use the Word Bank to assist you with correct spellings. Also, match the correct LETTER to its location in the section below labeled ‘Other Points of Geographic Interest.’

## SOUTHWEST STATES



### CAPITOL and STATE Word Bank

**STATE CAPITOLS:** Austin, Oklahoma City, Phoenix, Santa Fe

**STATE NAMES:** Arizona (AZ), New Mexico (NM), Oklahoma (OK), Texas (TX)

### Capitol and State Answer Box – Abbreviate as needed for the State Names

- 1.) \_\_\_\_\_ 2.) \_\_\_\_\_ 3.) \_\_\_\_\_  
4.) \_\_\_\_\_

### Other Geographical Points of Interest

**Directions:** Write the ‘LETTER’ in the space next to the City, River, Gulf, or National Park.

|                        |                          |                     |
|------------------------|--------------------------|---------------------|
| Mexico – _____         | Rio Grande River – _____ | Dallas – _____      |
| Gulf of Mexico – _____ | Red River – _____        | Houston – _____     |
| Grand Canyon – _____   | Fort Worth – _____       | San Antonio – _____ |

# SOUTHWEST States – Test

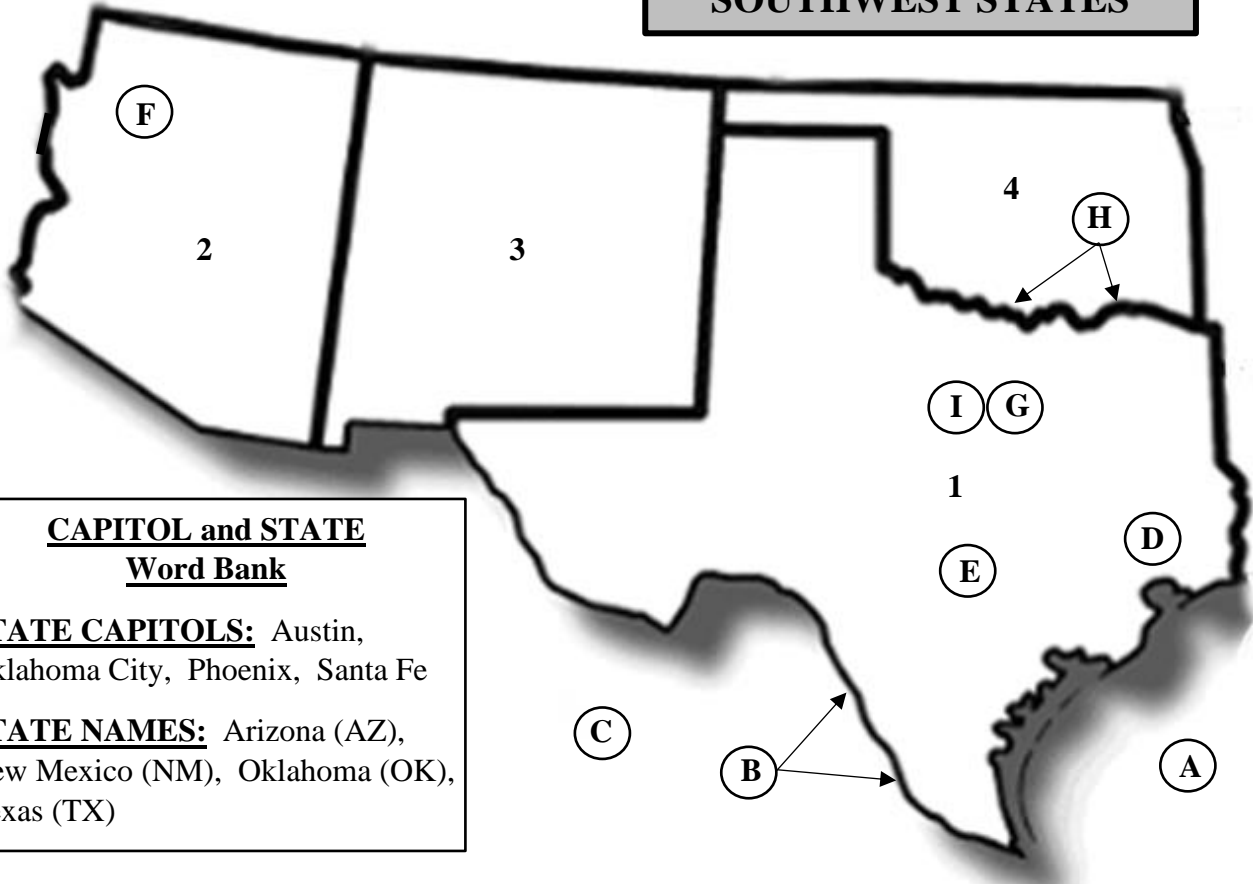
Page 1 of 1

**SOLUTION**

Name: \_\_\_\_\_

**Directions:** On the blanks provided, write the correct State and its Capitol that match the numbers on the States Diagram below. Use the Word Bank to assist you with correct spellings. Also, match the correct LETTER to its location in the section below labeled ‘Other Points of Geographic Interest.’

## SOUTHWEST STATES



### CAPITOL and STATE Word Bank

**STATE CAPITOLS:** Austin, Oklahoma City, Phoenix, Santa Fe

**STATE NAMES:** Arizona (AZ), New Mexico (NM), Oklahoma (OK), Texas (TX)

### Capitol and State Answer Box – Abbreviate as needed for the State Names

- 1.) Austin, Texas      2.) Phoenix, Arizona      3.) Santa Fe, New Mexico  
4.) Oklahoma City, Oklahoma

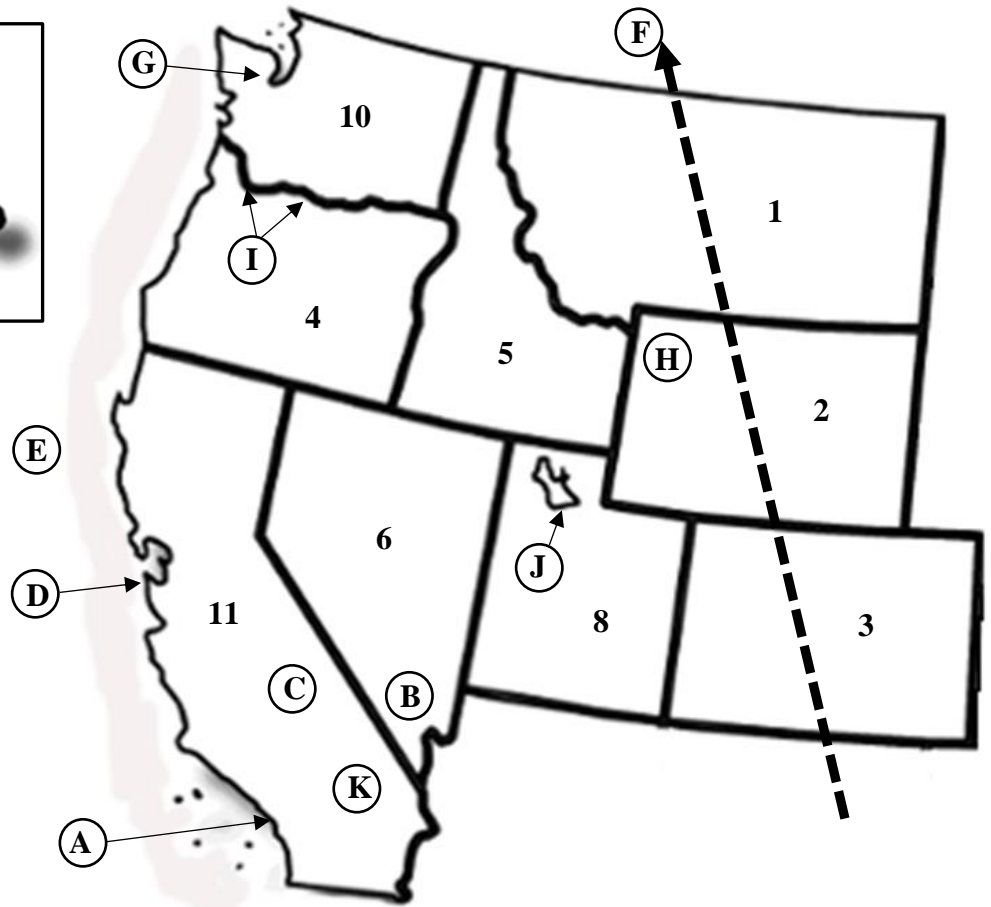
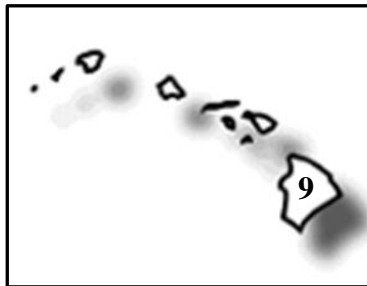
### Other Geographical Points of Interest

**Directions:** Write the ‘LETTER’ in the space next to the City, River, Gulf, or National Park.

|                           |                             |                        |
|---------------------------|-----------------------------|------------------------|
| Mexico – <u>C</u>         | Rio Grande River – <u>B</u> | Dallas – <u>G</u>      |
| Gulf of Mexico – <u>A</u> | Red River – <u>H</u>        | Houston – <u>D</u>     |
| Grand Canyon – <u>F</u>   | Fort Worth – <u>I</u>       | San Antonio – <u>E</u> |

# PACIFIC & MOUNTAIN States – Teacher Class Practice

## PACIFIC and MOUNTAIN STATES



Mexico

| CAPITOLS and STATES<br>Word Bank |            |
|----------------------------------|------------|
| CAPITOLS                         | STATES     |
| Boise                            | Alaska     |
| Carson City                      | California |
| Cheyenne                         | Colorado   |
| Denver                           | Hawaii     |
| Helena                           | Idaho      |
| Honolulu                         | Montana    |
| Juneau                           | Nevada     |
| Olympia                          | Oregon     |
| Sacramento                       | Utah       |
| Salem                            | Washington |
| Salt Lake City                   | Wyoming    |

| Other Geographical Points of Interest |                 |
|---------------------------------------|-----------------|
| San Francisco                         | Los Angeles     |
| Yellowstone                           | Columbia River  |
| Death Valley                          | Seattle         |
| Pacific Ocean                         | Rocky Mountains |
| Las Vegas                             |                 |
| Great Salt Lake                       |                 |
| Yosemite                              |                 |

# PACIFIC & MOUNTAIN States – Teacher Class Practice

**SOLUTION**

**PACIFIC and MOUNTAIN STATES**

**SOLUTION**

## CAPITOL and STATE Word Bank

**STATE CAPITOLS:** Boise, Carson City, Cheyenne, Denver, Helena, Honolulu, Juneau, Olympia, Sacramento, Salem, Salt Lake City

**STATE NAMES:** Alaska (AK), California (CA), Colorado (CO), Hawaii (HI), Idaho (ID), Montana (MT), Nevada (NV), Oregon (OR), Utah (UT), Washington (WA), Wyoming (WY)

## *Capitol and State Answer Box – Abbreviate as needed for the State Names*

- |                                 |                                    |                                |
|---------------------------------|------------------------------------|--------------------------------|
| 1.) <u>Helena, Montana</u>      | 2.) <u>Cheyenne, Wyoming</u>       | 3.) <u>Denver, Colorado</u>    |
| 4.) <u>Salem, Oregon</u>        | 5.) <u>Boise, Idaho</u>            | 6.) <u>Carson City, Nevada</u> |
| 7.) <u>Juneau, Alaska</u>       | 8.) <u>Salt Lake City, Utah</u>    | 9.) <u>Honolulu, Hawaii</u>    |
| 10.) <u>Olympia, Washington</u> | 11.) <u>Sacramento, California</u> |                                |

## *Other Geographical Points of Interest*

**Directions:** Use the map on Page 1, write the 'LETTER' in the BOX next to the name of the city, lake, ocean, river, mountain range, lake or National Park.

- |                            |          |                            |          |
|----------------------------|----------|----------------------------|----------|
| 1.) <u>Las Vegas</u>       | <b>B</b> | 7.) <u>Great Salt Lake</u> | <b>J</b> |
| 2.) <u>Rocky Mountains</u> | <b>F</b> | 8.) <u>Pacific Ocean</u>   | <b>E</b> |
| 3.) <u>Seattle</u>         | <b>G</b> | 9.) <u>Death Valley</u>    | <b>K</b> |
| 4.) <u>Los Angeles</u>     | <b>A</b> | 10.) <u>Yellowstone</u>    | <b>H</b> |
| 5.) <u>San Francisco</u>   | <b>D</b> | 11.) <u>Columbia River</u> | <b>I</b> |
| 6.) <u>Yosemite</u>        | <b>C</b> |                            |          |

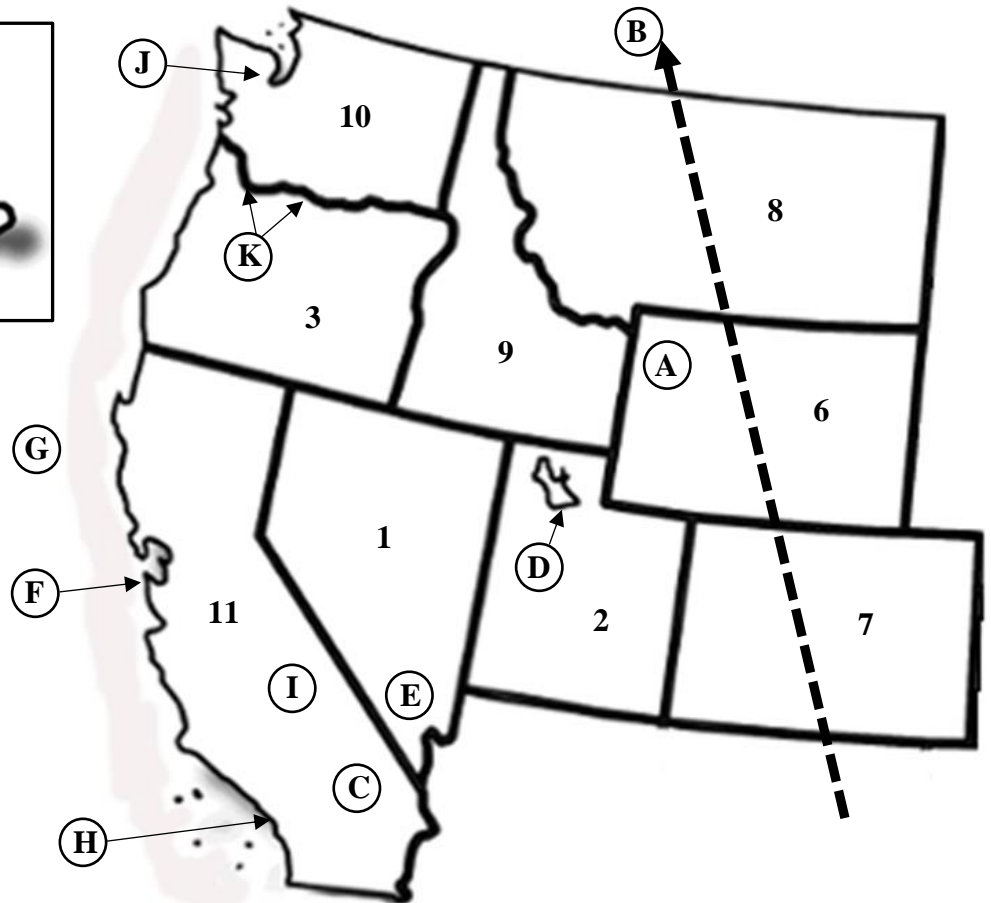
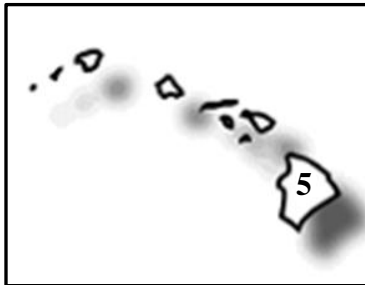
# Pacific and Mountain States – Student Practice Resource

Name: \_\_\_\_\_

**Directions:** On the blanks provided, write the correct State and its Capitol that match the numbers on the States Diagram below. Use the Word Bank to assist you with correct spellings. Also, match the correct LETTER to its location in the section below labeled ‘Other Points of Geographic Interest.’



**PACIFIC and MOUNTAIN STATES**



### CAPITOL and STATE Word Bank

**STATE CAPITOLS:** Boise, Carson City, Cheyenne, Denver, Helena, Honolulu, Juneau, Olympia, Sacramento, Salem, Salt Lake City

**STATE NAMES:** Alaska (AK), California (CA), Colorado (CO), Hawaii (HI), Idaho (ID), Montana (MT), Nevada (NV), Oregon (OR), Utah (UT), Washington (WA), Wyoming (WY)

### *Capitol and State Answer Box – Abbreviate as needed for the State Names*

|            |            |           |
|------------|------------|-----------|
| 1.) _____  | 2.) _____  | 3.) _____ |
| 4.) _____  | 5.) _____  | 6.) _____ |
| 7.) _____  | 8.) _____  | 9.) _____ |
| 10.) _____ | 11.) _____ |           |

# PACIFIC & MOUNTAIN States – Student Practice Resource

## Other Geographical Points of Interest

Directions: Use the map on Page 1, write the 'LETTER' in the BOX next to the name of the city, bay, lake, ocean, river, key, lake or monument.

- |   |  |
|---|--|
| 1.) <u>Las Vegas</u> <input type="text"/>       | 7.) <u>Los Angeles</u> <input type="text"/>    |
| 2.) <u>Rocky Mountains</u> <input type="text"/> | 8.) <u>Yosemite</u> <input type="text"/>       |
| 3.) <u>San Francisco</u> <input type="text"/>   | 9.) <u>Columbia River</u> <input type="text"/> |
| 4.) <u>Yellowstone</u> <input type="text"/>     | 10.) <u>Pacific Ocean</u> <input type="text"/> |
| 5.) <u>Seattle</u> <input type="text"/>         | 11.) <u>Death Valley</u> <input type="text"/>  |
| 6.) <u>Great Salt Lake</u> <input type="text"/> |  |

Capitol, State – Answer Box – Abbreviate the State Name, if Needed. Or, Write Directly on Map

- |                                 |                                    |                              |
|---------------------------------|------------------------------------|------------------------------|
| 1.) <u>Carson City, Nevada</u>  | 2.) <u>Salt Lake City, Utah</u>    | 3.) <u>Salem, Oregon</u>     |
| 4.) <u>Juneau, Alaska</u>       | 5.) <u>Honolulu, Hawaii</u>        | 6.) <u>Cheyenne, Wyoming</u> |
| 7.) <u>Denver, Colorado</u>     | 8.) <u>Helena, Montana</u>         | 9.) <u>Boise, Idaho</u>      |
| 10.) <u>Olympia, Washington</u> | 11.) <u>Sacramento, California</u> |                              |

## ANSWER KEY: Other Geographical Points of Interest

- |   |  |
|---|--|
| 1.) <u>Las Vegas</u> <input type="text" value="E"/>       | 7.) <u>Los Angeles</u> <input type="text" value="H"/>    |
| 2.) <u>Rocky Mountains</u> <input type="text" value="B"/> | 8.) <u>Yosemite</u> <input type="text" value="I"/>       |
| 3.) <u>San Francisco</u> <input type="text" value="F"/>   | 9.) <u>Columbia River</u> <input type="text" value="K"/> |
| 4.) <u>Yellowstone</u> <input type="text" value="A"/>     | 10.) <u>Pacific Ocean</u> <input type="text" value="G"/> |
| 5.) <u>Seattle</u> <input type="text" value="J"/>         | 11.) <u>Death Valley</u> <input type="text" value="C"/>  |
| 6.) <u>Great Salt Lake</u> <input type="text" value="D"/> |  |

# PACIFIC and MOUNTAIN States – Test

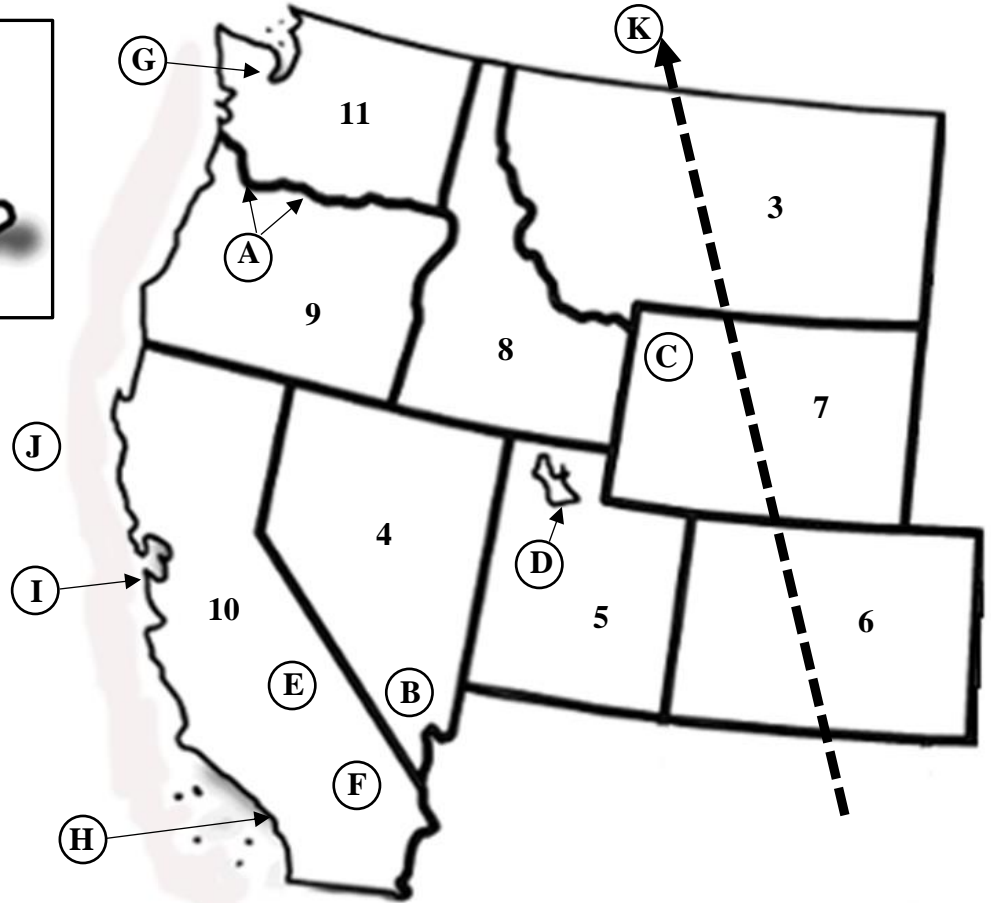
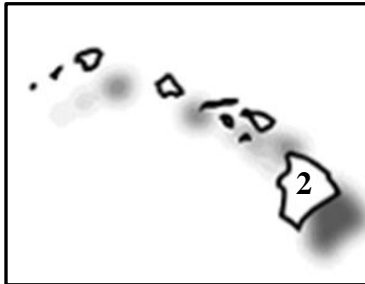
Page 1 of 2

Name: \_\_\_\_\_

**Directions:** On the blanks provided, write the correct State and its Capitol that match the numbers on the States Diagram below. Use the Word Bank to assist you with correct spellings. Also, match the correct LETTER to its location in the section below labeled ‘Other Points of Geographic Interest.’



**PACIFIC and MOUNTAIN STATES**



### CAPITOL and STATE Word Bank

**STATE CAPITOLS:** Boise, Carson City, Cheyenne, Denver, Helena, Honolulu, Juneau, Olympia, Sacramento, Salem, Salt Lake City

**STATE NAMES:** Alaska (AK), California (CA), Colorado (CO), Hawaii (HI), Idaho (ID), Montana (MT), Nevada (NV), Oregon (OR), Utah (UT), Washington (WA), Wyoming (WY)

### *Capitol and State Answer Box – Abbreviate as needed for the State Names*

|            |            |           |
|------------|------------|-----------|
| 1.) _____  | 2.) _____  | 3.) _____ |
| 4.) _____  | 5.) _____  | 6.) _____ |
| 7.) _____  | 8.) _____  | 9.) _____ |
| 10.) _____ | 11.) _____ |           |

# Pacific and Mountain States – Test

Page 2 of 2

Name: \_\_\_\_\_

**Directions:** Place the correct LETTER after the name of the geographical interest shown on Page 1 on the map of the Great Plains. Use the Word Bank, below, to assist you in the correct spellings of the names of the capitols and states on Page 1 of 2.

## PACIFIC and MOUNTAIN STATES

| CAPITOLS and STATES Word Bank |                |            |            |
|-------------------------------|----------------|------------|------------|
| CAPITOLS                      |                | STATES     |            |
| Boise                         | Juneau         | Alaska     | Nevada     |
| Carson City                   | Olympia        | California | Oregon     |
| Cheyenne                      | Sacramento     | Colorado   | Utah       |
| Denver                        | Salem          | Hawaii     | Washington |
| Helena                        | Salt Lake City | Idaho      | Wyoming    |
| Honolulu                      |                | Montana    |            |

## Other Geographical Points of Interest

**Directions:** Use the map on Page 1 of 2, write the ‘LETTER’ in the BOX next to the name of the city, lake, ocean, river, mountain or national park.

- 1.) Great Salt Lake
- 2.) Mount Denali
- 3.) San Francisco
- 4.) Los Angeles
- 5.) Seattle
- 6.) Yellowstone

- 7.) Pacific Ocean
- 8.) Columbia River
- 9.) Death Valley
- 10.) Yosemite
- 11.) Rocky Mountains
- 12.) Las Vegas



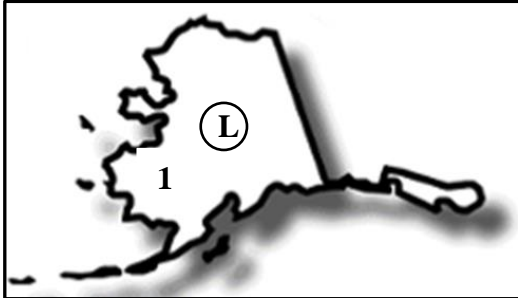
# PACIFIC and MOUNTAIN States – Test

Page 1 of 2

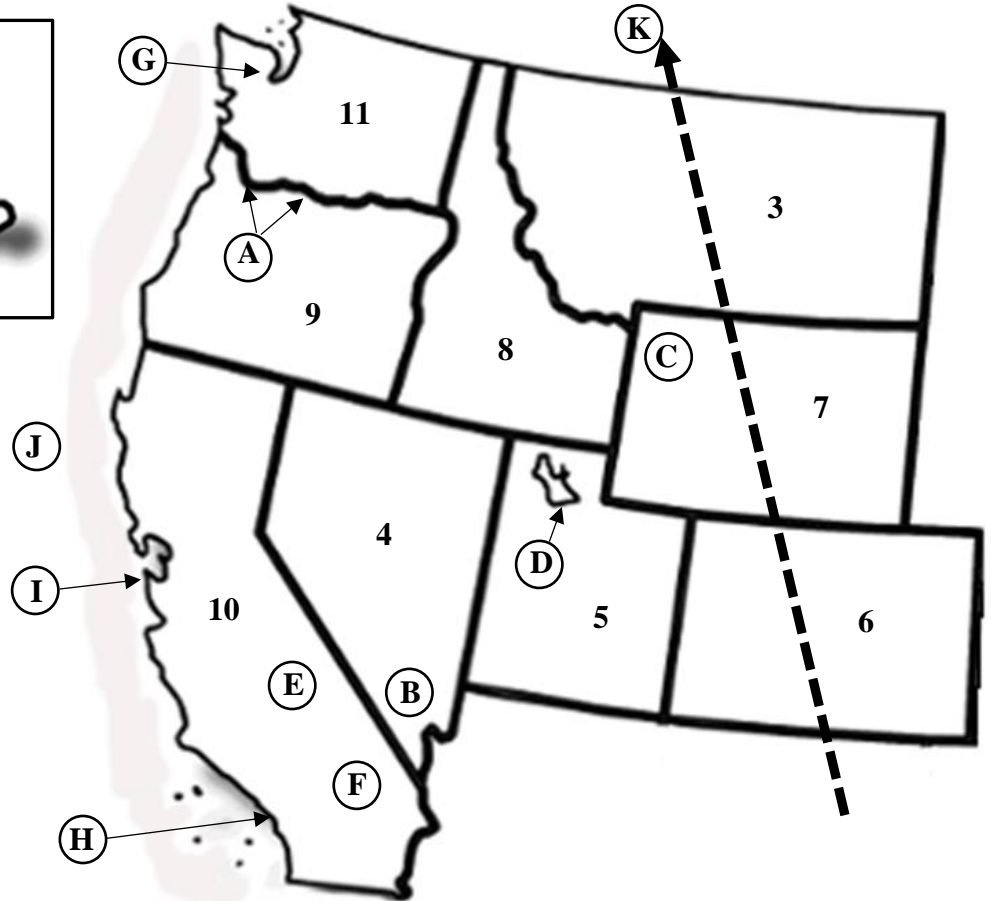
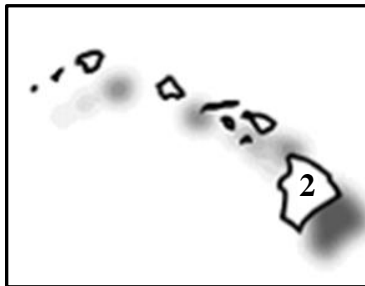
**SOLUTION**

Name: \_\_\_\_\_

**Directions:** On the blanks provided, write the correct State and its Capitol that match the numbers on the States Diagram below. Use the Word Bank to assist you with correct spellings. Also, match the correct LETTER to its location in the section below labeled ‘Other Points of Geographic Interest.’



**PACIFIC and MOUNTAIN STATES**



## CAPITOL and STATE Word Bank

**STATE CAPITOLS:** Boise, Carson City, Cheyenne, Denver, Helena, Honolulu, Juneau, Olympia, Sacramento, Salem, Salt Lake City

**STATE NAMES:** Alaska (AK), California (CA), Colorado (CO), Hawaii (HI), Idaho (ID), Montana (MT), Nevada (NV), Oregon (OR), Utah (UT), Washington (WA), Wyoming (WY)

## *Capitol and State Answer Box – Abbreviate as needed for the State Names*

- |                                    |                                 |                             |
|------------------------------------|---------------------------------|-----------------------------|
| 1.) <u>Juneau, Alaska</u>          | 2.) <u>Honolulu, Hawaii</u>     | 3.) <u>Helena, Montana</u>  |
| 4.) <u>Carson City, Nevada</u>     | 5.) <u>Salt Lake City, Utan</u> | 6.) <u>Denver, Colorado</u> |
| 7.) <u>Cheyenne, Wyoming</u>       | 8.) <u>Boise, Idaho</u>         | 9.) <u>Salem, Oregon</u>    |
| 10.) <u>Sacramento, California</u> | 11.) <u>Olympia, Washington</u> |                             |

# Pacific and Mountain States – Test

Page 2 of 2

**SOLUTION**

Name: \_\_\_\_\_

**Directions:** Place the correct LETTER after the name of the geographical interest shown on Page 1 on the map of the Great Plains. Use the Word Bank, below, to assist you in the correct spellings of the names of the capitols and states on Page 1 of 2.

## PACIFIC and MOUNTAIN STATES

| CAPITOLS and STATES Word Bank |                |            |            |
|-------------------------------|----------------|------------|------------|
| CAPITOLS                      |                | STATES     |            |
| Boise                         | Juneau         | Alaska     | Nevada     |
| Carson City                   | Olympia        | California | Oregon     |
| Cheyenne                      | Sacramento     | Colorado   | Utah       |
| Denver                        | Salem          | Hawaii     | Washington |
| Helena                        | Salt Lake City | Idaho      | Wyoming    |
| Honolulu                      |                | Montana    |            |

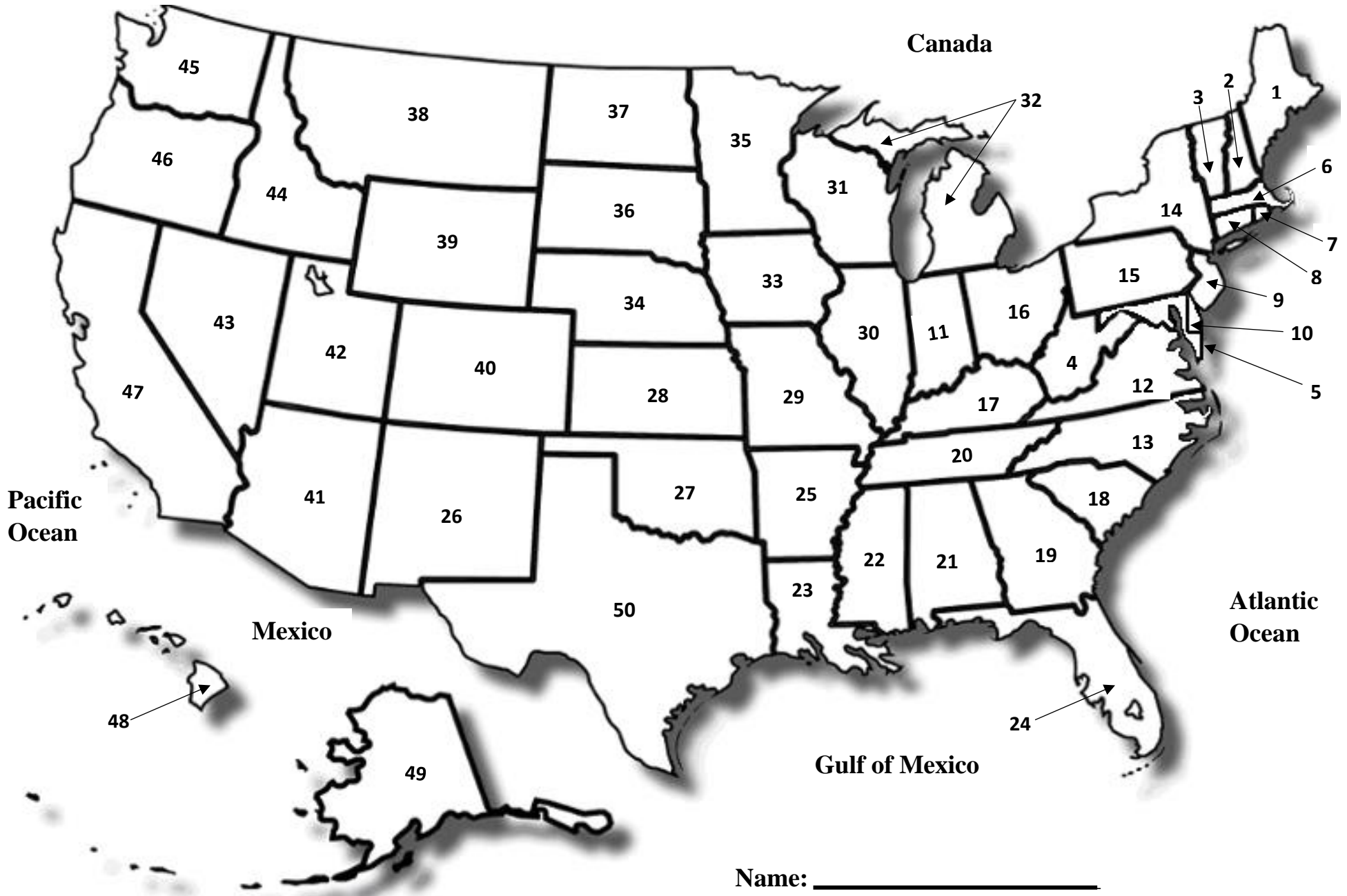
## Other Geographical Points of Interest

**Directions:** Use the map on Page 1 of 2, write the 'LETTER' in the BOX next to the name of the city, lake, ocean, river, mountain or national park.

- |   |  |
|---|--|
| 1.) _____ <b>Great Salt Lake</b> <span style="border: 1px solid black; padding: 2px;"><b>D</b></span> | 7.) _____ <b>Pacific Ocean</b> <span style="border: 1px solid black; padding: 2px;"><b>J</b></span>    |
| 2.) _____ <b>Mount Denali</b> <span style="border: 1px solid black; padding: 2px;"><b>L</b></span>    | 8.) _____ <b>Columbia River</b> <span style="border: 1px solid black; padding: 2px;"><b>A</b></span>   |
| 3.) _____ <b>San Francisco</b> <span style="border: 1px solid black; padding: 2px;"><b>I</b></span>   | 9.) _____ <b>Death Valley</b> <span style="border: 1px solid black; padding: 2px;"><b>F</b></span>     |
| 4.) _____ <b>Los Angeles</b> <span style="border: 1px solid black; padding: 2px;"><b>H</b></span>     | 10.) _____ <b>Yosemite</b> <span style="border: 1px solid black; padding: 2px;"><b>E</b></span>        |
| 5.) _____ <b>Seattle</b> <span style="border: 1px solid black; padding: 2px;"><b>G</b></span>         | 11.) _____ <b>Rocky Mountains</b> <span style="border: 1px solid black; padding: 2px;"><b>K</b></span> |
| 6.) _____ <b>Yellowstone</b> <span style="border: 1px solid black; padding: 2px;"><b>C</b></span>     | 12.) _____ <b>Las Vegas</b> <span style="border: 1px solid black; padding: 2px;"><b>B</b></span>       |

# UNITED STATES – CAPITOLS AND STATES FINAL TEST

**Directions:** On the blanks provided, write the correct State and its Capitol that match the numbers on the States Diagram below. Use the Word Bank (Page 5 of 5) to assist you with correct spellings.



Name: \_\_\_\_\_

# UNITED STATES – CAPITOLS AND STATES FINAL TEST

Page 2 of 5

Name: \_\_\_\_\_

**Directions:** Use the Blanks provided below to write the capitol and state name for each number on the States Map on Page 1 of 5. Use the WORD BANK on page 5 of 5 to assist with the spellings.

| Capitol | State |
|---------|-------|
| 1.)     | 1.)   |
| 2.)     | 2.)   |
| 3.)     | 3.)   |
| 4.)     | 4.)   |
| 5.)     | 5.)   |
| 6.)     | 6.)   |
| 7.)     | 7.)   |
| 8.)     | 8.)   |
| 9.)     | 9.)   |
| 10.)    | 10.)  |
| 11.)    | 11.)  |
| 12.)    | 12.)  |
| 13.)    | 13.)  |
| 14.)    | 14.)  |
| 15.)    | 15.)  |
| 16.)    | 16.)  |
| 17.)    | 17.)  |
| 18.)    | 18.)  |
| 19.)    | 19.)  |
| 20.)    | 20.)  |

# UNITED STATES – CAPITOLS AND STATES FINAL TEST

Page 3 of 5

Name: \_\_\_\_\_

**Directions:** Use the Blanks provided below to write the capitol and state name for each number on the States Map on Page 1 of 5. Use the WORD BANK on page 5 of 5 to assist with the spellings.

| Capitol | State |
|---------|-------|
| 21.)    | 21.)  |
| 22.)    | 22.)  |
| 23.)    | 23.)  |
| 24.)    | 24.)  |
| 25.)    | 25.)  |
| 26.)    | 26.)  |
| 27.)    | 27.)  |
| 28.)    | 28.)  |
| 29.)    | 29.)  |
| 30.)    | 30.)  |
| 31.)    | 31.)  |
| 32.)    | 32.)  |
| 33.)    | 33.)  |
| 34.)    | 34.)  |
| 35.)    | 35.)  |
| 36.)    | 36.)  |
| 37.)    | 37.)  |
| 38.)    | 38.)  |
| 39.)    | 39.)  |
| 40.)    | 40.)  |

# UNITED STATES – CAPITOLS AND STATES FINAL TEST

Page 4 of 5

Name: \_\_\_\_\_

**Directions:** Use the Blanks provided below to write the capitol and state name for each number on the States Map on Page 1 of 5. Use the WORD BANK on page 5 of 5 to assist with the spellings.

| Capitol | State |
|---------|-------|
| 41.)    | 41.)  |
| 42.)    | 42.)  |
| 43.)    | 43.)  |
| 44.)    | 44.)  |
| 45.)    | 45.)  |
| 46.)    | 46.)  |
| 47.)    | 47.)  |
| 48.)    | 48.)  |
| 49.)    | 49.)  |
| 50.)    | 50.)  |

# UNITED STATES – CAPITOLS AND STATES FINAL TEST

Page 5 of 5

Name: \_\_\_\_\_

**Directions:** Use the WORD BANK on page 5 of 5 to assist with the spellings of capitols and state names.

## Capitol Names (Alphabetical Order)

|              |                |
|--------------|----------------|
| Albany       | Jackson        |
| Annapolis    | Jefferson City |
| Atlanta      | Lansing        |
| Augusta      | Lincoln        |
| Austin       | Little Rock    |
| Baton Rouge  | Madison        |
| Bismarck     | Montgomery     |
| Boise        | Montpelier     |
| Boston       | Nashville      |
| Carson City  | Olympia        |
| Charleston   | Oklahoma City  |
| Cheyenne     | Phoenix        |
| Columbia     | Pierre         |
| Columbus     | Providence     |
| Concord      | Raleigh        |
| Denver       | Richmond       |
| Dover        | Sacramento     |
| Des Moines   | Salem          |
| Frankfort    | Salt Lake City |
| Harrisburg   | Santa Fe       |
| Hartford     | Springfield    |
| Helena       | St. Paul       |
| Honolulu     | Tallahassee    |
| Indianapolis | Topeka         |
| Jackson      | Trenton        |

## State Names (Alphabetical Order)

|               |                |
|---------------|----------------|
| Alabama       | Montana        |
| Alaska        | Nebraska       |
| Arizona       | Nevada         |
| Arkansas      | New Hampshire  |
| California    | New Jersey     |
| Colorado      | New Mexico     |
| Connecticut   | New York       |
| Delaware      | North Carolina |
| Florida       | North Dakota   |
| Georgia       | Ohio           |
| Hawaii        | Oklahoma       |
| Idaho         | Oregon         |
| Illinois      | Pennsylvania   |
| Indiana       | Rhode Island   |
| Iowa          | South Carolina |
| Kansas        | South Dakota   |
| Kentucky      | Tennessee      |
| Louisiana     | Texas          |
| Maine         | Utah           |
| Maryland      | Vermont        |
| Massachusetts | Virginia       |
| Michigan      | Washington     |
| Minnesota     | West Virginia  |
| Mississippi   | Wisconsin      |
| Missouri      | Wyoming        |

# UNITED STATES – CAPITOLS AND STATES FINAL TEST

Page 2 of 5

**SOLUTION**

Name: \_\_\_\_\_

**Directions:** Use the Blanks provided below to write the capitol and state name for each number on the States Map on Page 1 of 5. Use the WORD BANK on page 5 of 5 to assist with the spellings.

| Capitol                  | State                      |
|--------------------------|----------------------------|
| 1.) <b>Augusta</b>       | 1.) <b>Maine</b>           |
| 2.) <b>Concord</b>       | 2.) <b>New Hampshire</b>   |
| 3.) <b>Montpelier</b>    | 3.) <b>Vermont</b>         |
| 4.) <b>Charleston</b>    | 4.) <b>West Virginia</b>   |
| 5.) <b>Annapolis</b>     | 5.) <b>Maryland</b>        |
| 6.) <b>Boston</b>        | 6.) <b>Massachusetts</b>   |
| 7.) <b>Providence</b>    | 7.) <b>Rhode Island</b>    |
| 8.) <b>Hartford</b>      | 8.) <b>Connecticut</b>     |
| 9.) <b>Trenton</b>       | 9.) <b>New Jersey</b>      |
| 10.) <b>Dover</b>        | 10.) <b>Delaware</b>       |
| 11.) <b>Indianapolis</b> | 11.) <b>Indiana</b>        |
| 12.) <b>Richmond</b>     | 12.) <b>Virginia</b>       |
| 13.) <b>Raleigh</b>      | 13.) <b>North Carolina</b> |
| 14.) <b>Albany</b>       | 14.) <b>New York</b>       |
| 15.) <b>Harrisburg</b>   | 15.) <b>Pennsylvania</b>   |
| 16.) <b>Columbus</b>     | 16.) <b>Ohio</b>           |
| 17.) <b>Frankfort</b>    | 17.) <b>Kentucky</b>       |
| 18.) <b>Columbia</b>     | 18.) <b>South Carolina</b> |
| 19.) <b>Atlanta</b>      | 19.) <b>Georgia</b>        |
| 20.) <b>Nashville</b>    | 20.) <b>Tennessee</b>      |



# UNITED STATES – CAPITOLS AND STATES FINAL TEST

Page 3 of 5

**SOLUTION**

Name: \_\_\_\_\_

**Directions:** Use the Blanks provided below to write the capitol and state name for each number on the States Map on Page 1 of 5. Use the WORD BANK on page 5 of 5 to assist with the spellings.

| Capitol                    | State                    |
|----------------------------|--------------------------|
| 21.) <b>Montgomery</b>     | 21.) <b>Alabama</b>      |
| 22.) <b>Jackson</b>        | 22.) <b>Mississippi</b>  |
| 23.) <b>Baton Rouge</b>    | 23.) <b>Louisiana</b>    |
| 24.) <b>Tallahassee</b>    | 24.) <b>Florida</b>      |
| 25.) <b>Little Rock</b>    | 25.) <b>Arkansas</b>     |
| 26.) <b>Santa Fe</b>       | 26.) <b>New Mexico</b>   |
| 27.) <b>Oklahoma City</b>  | 27.) <b>Oklahoma</b>     |
| 28.) <b>Topeka</b>         | 28.) <b>Kansas</b>       |
| 29.) <b>Jefferson City</b> | 29.) <b>Missouri</b>     |
| 30.) <b>Springfield</b>    | 30.) <b>Illinois</b>     |
| 31.) <b>Madison</b>        | 31.) <b>Wisconsin</b>    |
| 32.) <b>Lansing</b>        | 32.) <b>Michigan</b>     |
| 33.) <b>Des Moines</b>     | 33.) <b>Iowa</b>         |
| 34.) <b>Lincoln</b>        | 34.) <b>Nebraska</b>     |
| 35.) <b>St. Paul</b>       | 35.) <b>Minnesota</b>    |
| 36.) <b>Pierre</b>         | 36.) <b>South Dakota</b> |
| 37.) <b>Bismarck</b>       | 37.) <b>North Dakota</b> |
| 38.) <b>Helena</b>         | 38.) <b>Montana</b>      |
| 39.) <b>Cheyenne</b>       | 39.) <b>Wyoming</b>      |
| 40.) <b>Denver</b>         | 40.) <b>Colorado</b>     |

# UNITED STATES – CAPITOLS AND STATES FINAL TEST

Page 4 of 5

**SOLUTION**

Name: \_\_\_\_\_

**Directions:** Use the Blanks provided below to write the capitol and state name for each number on the States Map on Page 1 of 5. Use the WORD BANK on page 5 of 5 to assist with the spellings.

| Capitol                    | State                  |
|----------------------------|------------------------|
| 41.) <b>Phoenix</b>        | 41.) <b>Arizona</b>    |
| 42.) <b>Salt Lake City</b> | 42.) <b>Utah</b>       |
| 43.) <b>Carson City</b>    | 43.) <b>Nevada</b>     |
| 44.) <b>Boise</b>          | 44.) <b>Idaho</b>      |
| 45.) <b>Olympia</b>        | 45.) <b>Washington</b> |
| 46.) <b>Salem</b>          | 46.) <b>Oregon</b>     |
| 47.) <b>Sacramento</b>     | 47.) <b>California</b> |
| 48.) <b>Honolulu</b>       | 48.) <b>Hawaii</b>     |
| 49.) <b>Juneau</b>         | 49.) <b>Alaska</b>     |
| 50.) <b>Austin</b>         | 50.) <b>Texas</b>      |

# UNITED STATES of AMERICA

Name: \_\_\_\_\_

